



Department of Public Works
Engineering Division
Robert F. Phillips, P.E., City Engineer
City-County Building, Room 115
210 Martin Luther King, Jr. Boulevard
Madison, Wisconsin 53703
Phone: (608) 266-4751
Fax: (608) 264-9275
engineering@cityofmadison.com
www.cityofmadison.com/engineering

Assistant City Engineer
Gregory T. Fries, P.E.
Principal Engineer 2
Christopher J. Petykowski, P.E.
Principal Engineer 1
Christina M. Bachmann, P.E.
Eric L. Dundee, P.E.
John S. Fahrney, P.E.
Facilities & Sustainability
Jeanne E. Hoffman, Manager
Operations Manager
Kathleen M. Cryan
Mapping Section Manager
Eric T. Pederson, P.S.
Financial Manager
Steven B. Danner-Rivers

August 2, 2017

**NOTICE OF ADDENDUM
ADDENDUM NO. 4**

**CONTRACT NO. 7952
JUDGE DOYLE GARAGE**

Revise and amend the contract document(s) for the above project as stated in this addendum, otherwise, the original document shall remain in effect.

Please acknowledge this addendum on page E1 of the contract documents and/or in Section E: Bidder's Acknowledgement on Bid Express.

Electronic version of these documents can be found on the Bid Express web site at:

<http://www.bidexpress.com>

If you are unable to download plan revisions associated with the addendum, please contact the Engineering office at 608-266-4751 receive the material by another route.

Sincerely,

Robert F. Phillips, P.E., City Engineer

Cc: Gregory T. Fries, P.E.

ADDENDUM NO. 4
City of Madison, Engineering Department

CONTRACT NO. 7952
JUDGE DOYLE GARAGE

This addendum is issued to modify, explain or correct the original Drawings, Specifications, or Contract Documents of the subject contract and is hereby made a part of the contract documents.

The drawings referenced in Addendum No. 3 were inadvertently excluded. This Addendum provides those drawings.

Please acknowledge this addendum on page E1 of the contract documents and/or in Section E: Bidder's Acknowledgement on Bid E
Electronic version of these documents can be found on Bid Express at
<https://www.bidexpress.com/>

If you are unable to download plan revisions associated with the addendum, please contact the Engineering office at 608-266-4751 to receive the material by another method.

For questions regarding this bid, contact:

David Schaller
City of Madison Engineering (Facilities)
Construction Manager
Phone: (608) 243-5891
Email: dschaller@cityofmadison.com

JUDGE DOYLE SQUARE - BLOCK 88

CITY OF MADISON - NEW MUNICIPAL PARKING FACILITY


PUBLIC WORKS CONTRACT #: 7952 - MUNIS #: 11471

PROJECT SCOPE - PHASE 1 PERMIT:

THE JUDGE DOYLE SQUARE, BLOCK 88, MADISON, WISCONSIN COMPRISES TWO PHASES.

PHASE 1 IS THE ABOVE GRADE LEVEL(S) - LEVELS 1-3 (PARTIAL), AND BELOW GRADE LEVELS - U-4 TO U-0, WHICH COMPRISE AND ENVELOPE A PUBLIC PARKING STRUCTURE FOR THE CITY OF MADISON. PHASE 2 IS A PRIVATE HIGH RISE APARTMENT AND RETAIL BUILDING - LEVELS 1-3(PARTIAL) THROUGH 13 AND ROOF, AS WELL AS IMPROVEMENTS TO THE PUBLIC WAY AND EXTERIOR AREAS ADJACENT. PHASE 2 IMPROVEMENTS ARE IDENTIFIED ON THE PLANS AS "NIC" - SUBJECT TO SEPARATE PERMIT.

THIS APPLICATION FOR PERMIT IS FOR PHASE 1, ALTHOUGH FEATURES OF PHASE 1 MAY BE MODIFIED TO ANTICIPATE THE HIGH RISE CODE PROVISIONS OF PHASE 2.



OWNER

CITY OF MADISON

210 MARTIN LUTHER KING JR BLVD. MADISON, WI 53703

REAL ESTATE DEVELOPER

BEITLER REAL ESTATE SERVICES LLC.

980 N. MICHIGAN AVE. STE. 1225 CHICAGO, IL 60611

DESIGN ARCHITECT/ ARCHITECT OF RECORD

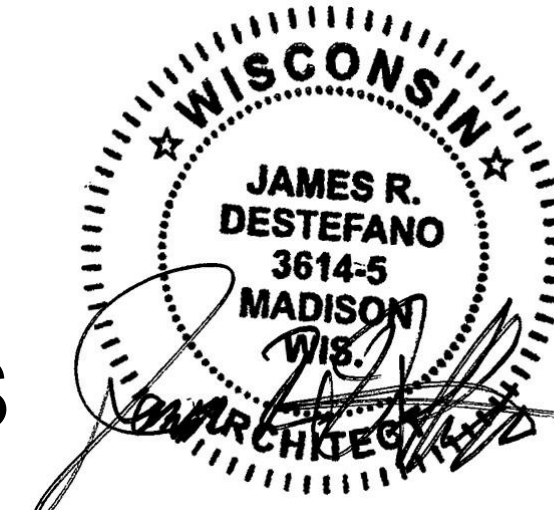
LOTHAN VAN HOOK DESTEFANO ARCHITECTURE LLC

57 W. GRAND AVE. SUITE 300 CHICAGO IL, 60654

ASSOCIATE ARCHITECT

INSITE CONSULTING ARCHITECTS


115 EAST MAIN ST. SUITE 200 MADISON WI, 53703



CIVIL ENGINEER/ SECURITY CONSULTANT

MEAD & HUNT, INC.


2440 DEMING WAY MIDDLETON, WI 53562



STRUCTURAL ENGINEER

HALVORSON AND PARTNERS

600 W CHICAGO AVE. SUITE 650 CHICAGO IL 60654



MEP/ FP ENGINEER

AFFILIATED ENGINEERS, INC.


5802 RESEARCH PARK BLVD. MADISON, WI 5379



PARKING DESIGN CONSULTANT

WALKER PARKING CONSULTANTS

505 DAVIS RD. ELGIN, IL 60123



LANDSCAPE ARCHITECT

WOLFF LANDSCAPE ARCHITECTURE

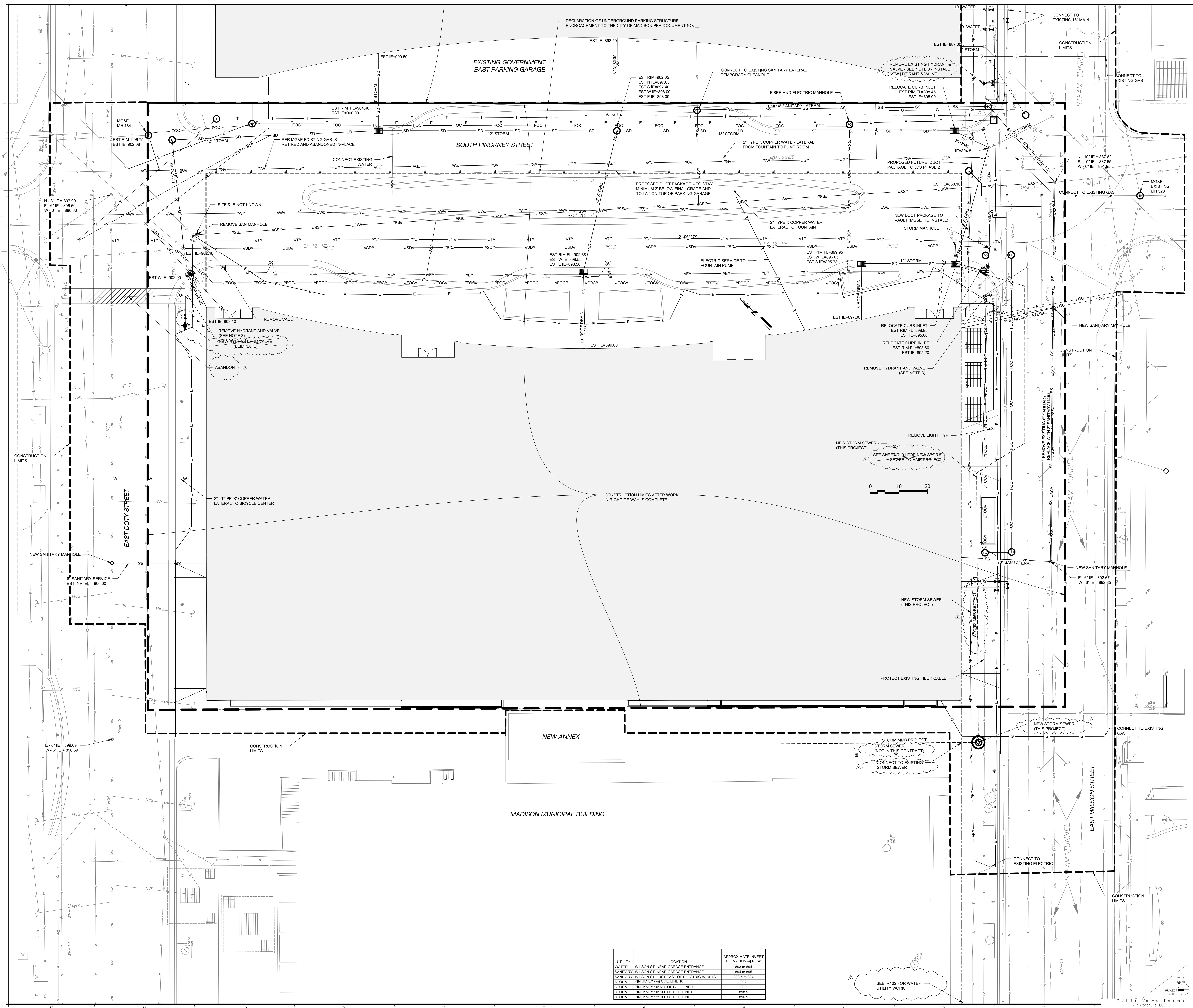
307 N. MICHIGAN AVE. SUITE 601 CHICAGO, IL 60601



PUBLIC IMPROVEMENT PROJECT APPROVED: RES - 17-00364	PUBLIC IMPROVEMENT DESIGN APPROVED BY:
FILE ID 46835	CITY ENGINEER
DATE May 2, 2017	DATE
BY THE COMMON COUNCIL OF MADISON, WI	

ADDENDUM #3
AUGUST 2, 2017

ADDENDUM #3
AUGUST 2, 2017



1. THE RIGHT-OF-WAY IS THE SOLE JURISDICTION OF THE CITY OF MADISON AND IS SUBJECT TO CHANGE AT ANY TIME PER THE RECOMMENDATION / PLAN OF THE CITY TRAFFIC ENGINEERING AND CITY PUBLIC WORKS ENGINEERING DEPARTMENTS.
2. PUBLIC UTILITIES, SIDEWALKS, CURBS, & PAVEMENTS SHOWN WITHIN THE RIGHT-OF-WAY ARE ESTIMATES, AND CITY PLAN SHEETS R-100 THROUGH R-101 SHALL BE USED FOR CONSTRUCTION. PRIVATE UTILITY WORK SHALL BE COORDINATED BY THE CONTRACTOR WITH THE CITY AND PRIVATE UTILITY TO ACCOMMODATE SERVICE AND TEMPORARY AND FINAL LOCATIONS.
3. REMOVED HYDRANTS SHALL BE SALVAGED AND DELIVERED TO THE MADISON WATER UTILITY.
4. ALL SANITARY SEWER, STORM SEWER, AND WATER SYSTEM IMPROVEMENTS SHALL MEET THE REQUIREMENTS OF THE CITY OF MADISON STANDARD SPECIFICATIONS FOR PUBLIC WORKS CONSTRUCTION (CURRENT EDITION).
5. THE CONTRACTOR SHALL COORDINATE THE ON-SITE ROUTING OF CONDUIT FOR PHONE, FIBER, CABLE TV AS WELL AS OTHER UTILITIES. THE CITY OF MADISON WILL PAY FOR AT&T RELOCATION CHARGES.
6. AT DANKER SANDERSON'S & COMPANY'S CONCRETE SIDEWALKS & APPROACH APRONS SHALL BE 7" THICK WITH 48 BARS AT THE CENTER OF SLAB, 12" ON CENTER EACH WAY. BASE SHALL BE 4" COMPACTED CRUSHED AGGREGATE ROAD BASE MEETING CITY OF MADISON SPECIFICATIONS. OTHERWISE ALL CURBS, SIDEWALKS, & PAVEMENT SHALL MEET CITY OF MADISON PLANS (R-100 & R-101) AND CITY OF MADISON STD. SPECIFICATIONS.
7. PINCKNEY STREET SHALL REMAIN OPEN TO TRAFFIC UNTIL UTILITY & PAVING WORK IN WILSON ST. IS COMPLETE.
8. THE CONTRACTOR SHALL REPLACE ALL SIDEWALK AND CURBS & GLITTER THAT ABUTS THE PROPERTY BY A CITY LICENSED CONTRACTOR.
9. ALL WORK IN THE RIGHT-OF-WAY SHALL BE PERFORMED BY A CITY LICENSED CONTRACTOR.
10. ALL PAVEMENT DAMAGE TO E. DOTY ST., E. WILSON ST., S. PINCKNEY ST. THAT IS ADJACENT TO THE PROJECT SHALL BE RESTORED IN ACCORDANCE WITH THE CITY'S PATCHING CRITERIA. REFER TO [HTTP://WWW.CITYOFMADISON.COM/ENGINEERING/PATCHING CRITERIA.CFM](http://www.cityofmadison.com/engineering/patching/criteria.cfm)
11. ALL SIDEWALK SHALL BE CONSTRUCTED TO PLANS APPROVED BY THE CITY.
12. THE UTILITY CONTRACTOR SHALL OBTAIN CONNECTION PERMIT AND EXCAVATION PERMIT FROM THE CITY PRIOR TO ANY UTILITY CONSTRUCTION. APPLICATION IS AVAILABLE AT [CITYOFMADISON.COM/ENGINEERING/PERMITS.CFM](http://www.cityofmadison.com/engineering/permits.cfm)
13. A WATER SERVICE APPLICATION FORM AND FEE SHALL BE SUBMITTED BY THE CONTRACTOR (SIGNED BY A LICENSED PLUMBER) AT LEAST 2 DAYS PRIOR TO BEGINNING WATER UTILITY WORK. A WATER METER APPLICATION FORM WILL ALSO BE REQUIRED. CONTACT MADISON WATER UTILITY AT 262-4646.

LEGEND:

---(IE)---	REMOVE ELECTRIC, UNDERGROUND
---(FOCI)---	REMOVE FIBER OPTIC CABLE
---(G)---	REMOVE GAS LINE
---(SS)---	REMOVE SANITARY SEWER
---(SD)---	REMOVE STORM SEWER
---(T)---	REMOVE TELEPHONE
---(W)---	REMOVE WATER LINE
○	ELECTRIC MANHOLE
□	CLEANOUT, SANITARY
□	ELECTRIC HANDHOLE
○	FIBER OPTIC MANHOLE
○	FIRE HYDRANT
○	SANITARY SEWER MANHOLE
○	STORM INLET, CURB
○	STORM SEWER MANHOLE
○	TELECOMMUNICATIONS MANHOLE
○	WATER VALVE
○	GAS
○	ELECTRIC, UNDERGROUND
○	FIBER OPTIC CABLE
○	SANITARY SEWER
○	STORM SEWER
○	TELEPHONE, UNDERGROUND
○	WATER

1	ADDENDUM NO. 3	08/01/2017
2	ADDENDUM NO. 2	07/28/2017
3	ISSUED FOR STATE BUILDING PERMIT	07/14/2017
4	ISSUED FOR FINAL BID	06/23/2017
5	ISSUED FOR BID	06/16/2017
6	ISSUED FOR 100% CDS/ OWNER'S REVIEW	06/01/2017
7	ISSUED FOR DESIGN DEVELOPMENT	04/28/2017
8	ISSUED FOR SCHEMATIC DESIGN	03/22/2017

JUDGE DOYLE SQUARE - BLOCK 88
 JUDGE DOYLE SQUARE
 CITY OF MADISON, 53703

ARCHITECT:
lothan van hook destefano
 ARCHITECTURE LLC

ASSOCIATE ARCHITECT:
INSITE CONSULTING ARCHITECTS

PARKING CONSULTANT:
WALKER

STRUCTURAL ENGINEERS:
HALLVORSON AND PARTNERS
A WSF PARTNERS DESIGN GROUP COMPANY

MEP/FP ENGINEERS:
AEI Affiliated Engineers

CIVIL ENGINEERS:
Mead & Hunt

LANDSCAPE ARCHITECT:
WOLFF LANDSCAPE ARCHITECTURE
PLANNING, LANDSCAPE ARCHITECTURE URBAN DESIGN

PROJECT TITLE:
 BLOCK 88 SITE UTILITY PLAN

DATE:
 6/1/2017

DRAWN BY:
 Drawing Number

CHECKER:
 Approved

APPROVER:
 Approved

PROJECT NUMBER:
 215-1051

DATE:
 6/1/2017

PROJECT NUMBER:
 215-1051

DATE:
 6/1/2017

PROJECT NUMBER:
 215-1051

UTILITY	LOCATION	APPROXIMATE INVERT ELEVATION @ ROW
WATER	WILSON ST. NEAR GARAGE ENTRANCE	885 to 894
SANITARY	WILSON ST. NEAR GARAGE ENTRANCE	894 to 895
SANITARY	WILSON ST. JUST EAST OF ELECTRIC VAULTS	893.5 to 894
STORM	PINCKNEY @ COL. LINE 10	902
STORM	PINCKNEY 10' SO. OF COL. LINE 7	893
STORM	PINCKNEY 10' SO. OF COL. LINE 6	898.5
STORM	PINCKNEY 12' SO. OF COL. LINE 3	896.5

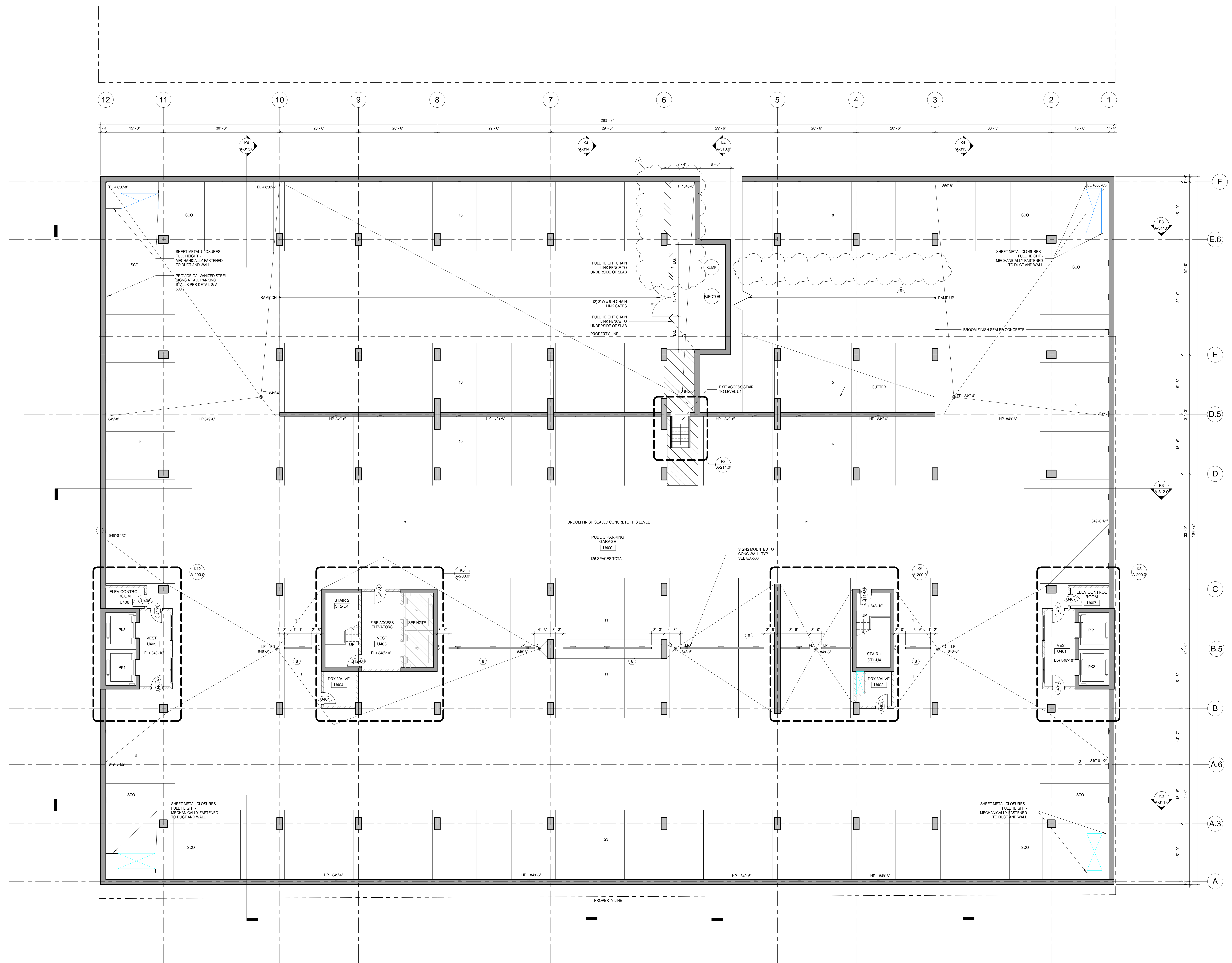
SEE R102 FOR WATER UTILITY WORK

General Notes

NOTE 1: CONSTRUCTION SHOWN HALF-TONE IS FOR INFORMATION ONLY - SUBSEQUENT PRIVATE DEVELOPMENT UNDER SEPARATE CONTRACT

LEGEND
 N.I.C. CONSTRUCTION ITEMS FOR REFERENCE ONLY - NOT IN CONTRACT - SUBJECT TO SEPARATE PERMIT

NOTE 2: FOR DOOR SCHEDULE, SEE SHEET A-502.0
 NOTE 3: FOR PARTITION SCHEDULE, SEE SHEET A-500.0
 NOTE 4: FOR FINISHES, SEE SHEET A-501.0
 NOTE 5: SEE G-102.0 AND G-103.0 FOR HOURLY RATINGS OF PARTITIONS



No.	Description	Date
8	ADDENDUM #3	08/02/2017
7	ADDENDUM #2	07/28/2017
6	ISSUED FOR STATE BUILDING PERMIT	07/14/2017
5	ISSUED FOR FINAL BID	06/23/2017
4	ISSUED FOR BID	06/16/2017
3	ISSUED FOR 100% CDS' OWNER REVIEW	06/01/2017
2	ISSUED FOR DESIGN DEVELOPMENT	04/28/2017
1	ISSUED FOR SCHEMATIC DESIGN	02/03/2017

JUDGE DOYLE SQUARE - BLOCK 88
 JUDGE DOYLE SQUARE
 CITY OF MADISON, 53703

ARCHITECT:
lothan van hook destefano
 ARCHITECTURE LLC

ASSOCIATE ARCHITECT:
INSITE CONSULTING ARCHITECTS

PARKING CONSULTANT:
WALKER

STRUCTURAL ENGINEERS:
HALLORSON AND PARTNERS

MEPP ENGINEERS:
AEI Affiliated Engineers

CIVIL ENGINEERS:
Mead & Hunt

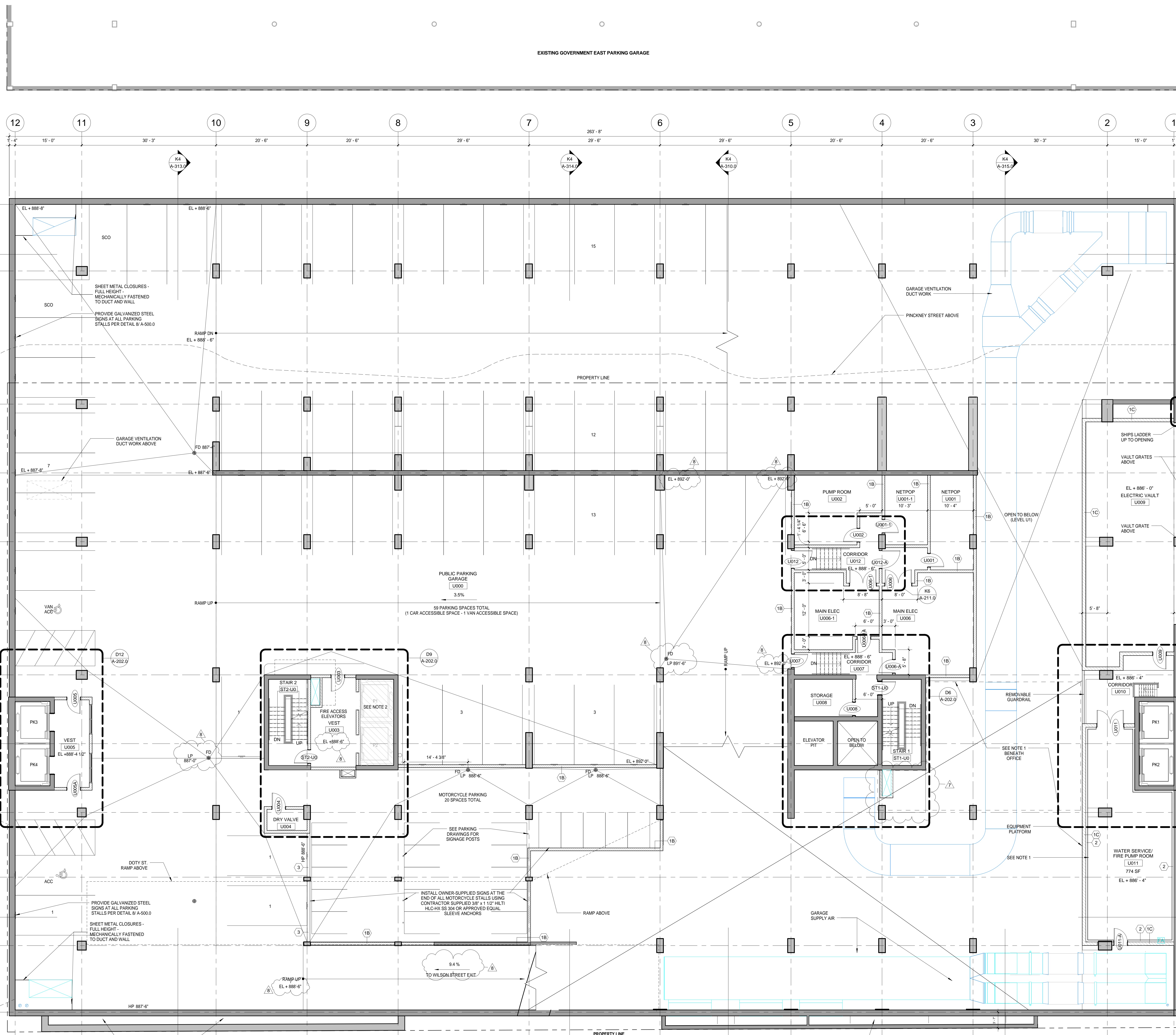
LANDSCAPE ARCHITECT:
WOLFF LANDSCAPE ARCHITECTURE

Drawing Title
 UNDERGROUND PARKING PLAN - LEVEL U4

K3 UNDERGROUND PARKING PLAN LEVEL U4
 SCALE: 1/8" = 1'-0"

Drawn	Date
Author	8/10/2017 5:26:49 PM
Checked By	Drawing Number
Approved	
Approver	
Job Number	A-100.1
	215-1051

C:\Users\mde\Documents\Judge Doyle Square - Phase 1\mde\2017\K3.dwg
 8/10/2017 5:26:49 PM



General Notes

NOTE 1: PROVIDE WHITE COLOR R12.5 CONTINUOUS SPRAY CELLULOSE INSULATION ON BOTTOM OF SLAB ABOVE

NOTE 2: CONSTRUCTION SHOWN HALF-TONE IS FOR INFORMATION ONLY - SUBSEQUENT PRIVATE DEVELOPMENT UNDER SEPARATE CONTRACT

LEGEND


N.I.C. CONSTRUCTION ITEMS FOR REFERENCE ONLY - NOT IN CONTRACT - SUBJECT TO SEPARATE PERMIT

NOTE 3: FOR DOOR SCHEDULE, SEE SHEET A-502.0

NOTE 4: FOR PARTITION SCHEDULE, SEE SHEET A-500.0

NOTE 5: FOR FINISHES SCHEDULE, SEE SHEET A-501.0

NOTE 6: SEE G-102.0 AND G-103.0 FOR HOURLY RATINGS OF PARTITIONS



No.	Description	Date
8	ADDENDUM #3	08/02/2017
7	ADDENDUM #2	07/28/2017
6	ISSUED FOR STATE BUILDING PERMIT	07/14/2017
5	ISSUED FOR FINAL BID	06/23/2017
4	ISSUED FOR BID	06/16/2017
3	ISSUED FOR 100% CDS/OWNER REVIEW	06/10/2017
2	ISSUED FOR DESIGN DEVELOPMENT	04/28/2017
1	ISSUED FOR SCHEMATIC DESIGN	02/03/2017

JUDGE DOYLE SQUARE - BLOCK 88
 JUDGE DOYLE SQUARE
 CITY OF MADISON, 53703

ARCHITECT:
lothan van hook destefano
 ARCHITECTURE LLC

ASSOCIATE ARCHITECT:
 INSITE CONSULTING ARCHITECTS

PARKING CONSULTANT:
 WALKER

STRUCTURAL ENGINEERS:
 HALVORSON AND PARTNERS
 A WSP | PARSONS BRINCKERHOFF COMPANY

MEPP ENGINEERS:
AEI Affiliated Engineers

CIVIL ENGINEERS:
 Mead & Hunt

LANDSCAPE ARCHITECT:
 WOLFF LANDSCAPE ARCHITECTURE
 PLANNING LANDSCAPE ARCHITECTURE URBAN DESIGN

Drawing Title
 UNDERGROUND PARKING PLAN - LEVEL U0

K3 UNDERGROUND PARKING PLAN LEVEL U0
 SCALE: 1/8" = 1'-0"

Drawn Date
 Author 8/10/17 5:26:56 PM
 Checked By Drawing Number
 Checker
 Approved
 Approver
 Job Number
 215-1051

A-100.5

C:\Users\mde\Documents\Judge Doyle Square - Phase 1\mde\2017\K3.dwg
 8/10/2017 2:28:56 PM

General Notes

NOTE 1: PROVIDE WHITE COLOR R12.5 CONTINUOUS SPRAY CELLULOSE INSULATION ON BOTTOM OF SLAB ABOVE

NOTE 2: CONSTRUCTION SHOWN HALF-TONE IS FOR INFORMATION ONLY - SUBSEQUENT PRIVATE DEVELOPMENT UNDER SEPARATE CONTRACT

LEGEND

N.I.C. CONSTRUCTION ITEMS FOR REFERENCE ONLY - NOT IN CONTRACT - SUBJECT TO SEPARATE PERMIT


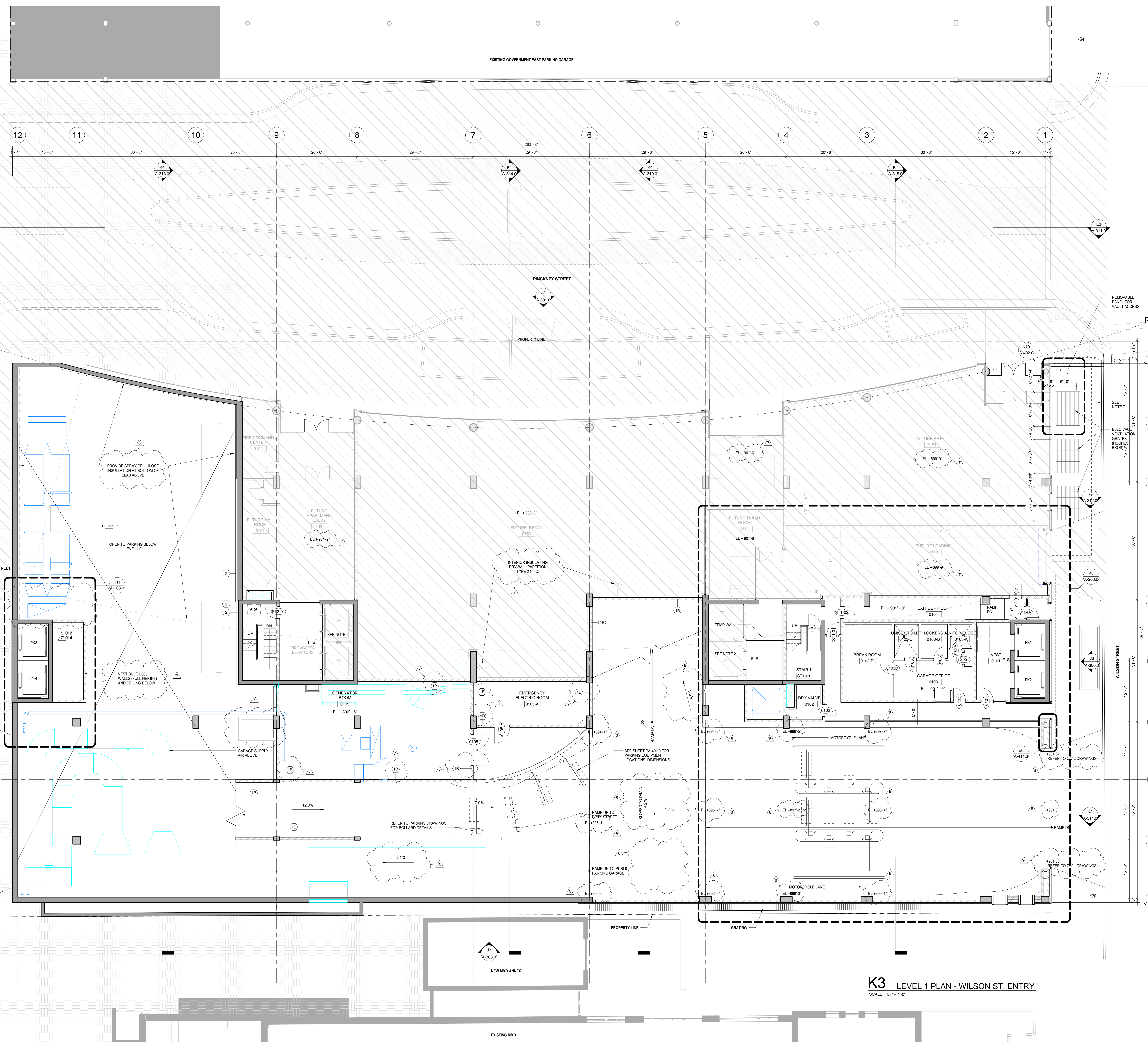
NOTE 3: FOR DOOR SCHEDULE. SEE SHEET A-502.0

NOTE 4: FOR PARTITION SCHEDULE. SEE SHEET A-503.0

NOTE 5: FOR FINISHES SCHEDULE. SEE SHEET A-501.0

NOTE 6: SEE G-102.0 AND G-103.0 FOR HOURLY RATINGS OF PARTITIONS

NOTE 7: DOTTED LINE INDICATES EXTENT OF VAULT AREA WAY BENEATH PAVING



No.	Description	Date
8	ADDENDUM #3	08/02/2017
7	ADDENDUM #2	07/28/2017
6	ISSUED FOR STATE BUILDING PERMIT	07/14/2017
5	ISSUED FOR FINAL BID	06/23/2017
4	ISSUED FOR BID	06/16/2017
3	ISSUED FOR 100% CDS' OWNER REVIEW	06/01/2017
2	ISSUED FOR DESIGN DEVELOPMENT	04/28/2017
1	ISSUED FOR SCHEMATIC DESIGN	02/03/2017

JUDGE DOYLE SQUARE - BLOCK 88
 JUDGE DOYLE SQUARE
 CITY OF MADISON, 53703

ARCHITECT:
lothan van hook destefano
 ARCHITECTURE LLC

ASSOCIATE ARCHITECT:
INSITE CONSULTING ARCHITECTS

PARKING CONSULTANT:
WALKER

STRUCTURAL ENGINEERS:
H. A. LYONS & PARTNERS
A WEST PONDERS BRIDGE GROUP COMPANY

MEPP ENGINEERS:
AEI Affiliated Engineers

CIVIL ENGINEERS:
Mead & Hunt

LANDSCAPE ARCHITECT:
WOLFF LANDSCAPE ARCHITECTURE
 PLANNING
 LANDSCAPE ARCHITECTURE
 URBAN DESIGN

Drawing Title
 LEVEL 1 PLAN - WILSON STREET ENTRANCE

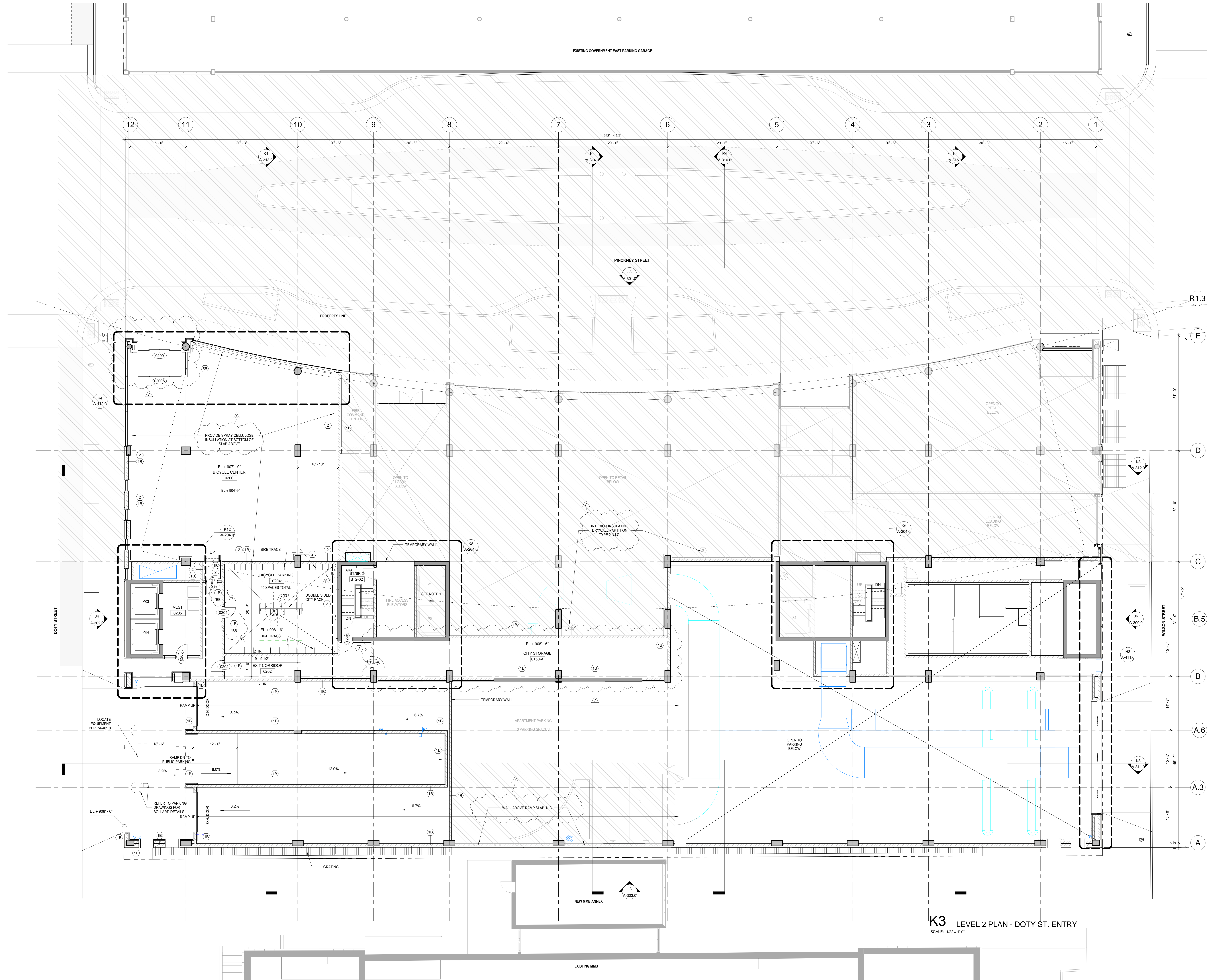
Drawn
 Date
 8/1/2017 5:27:08 PM

Checked By
 Drawing Number

Approved
 Approver

Job Number
A-101.0
 215-1051

C:\Users\lvanhook\Documents\Judge Doyle Square - Phase 1\m160228P103.rvt
 8/1/2017 5:27:08 PM



General Notes

NOTE 1: PROVIDE WHITE COLOR R12.5 CONTINUOUS SPRAY CELLULOSE INSULATION ON BOTTOM OF SLAB ABOVE

NOTE 2: CONSTRUCTION SHOWN HALF-TONE IS FOR INFORMATION ONLY - SUBSEQUENT PRIVATE DEVELOPMENT UNDER SEPARATE CONTRACT

LEGEND

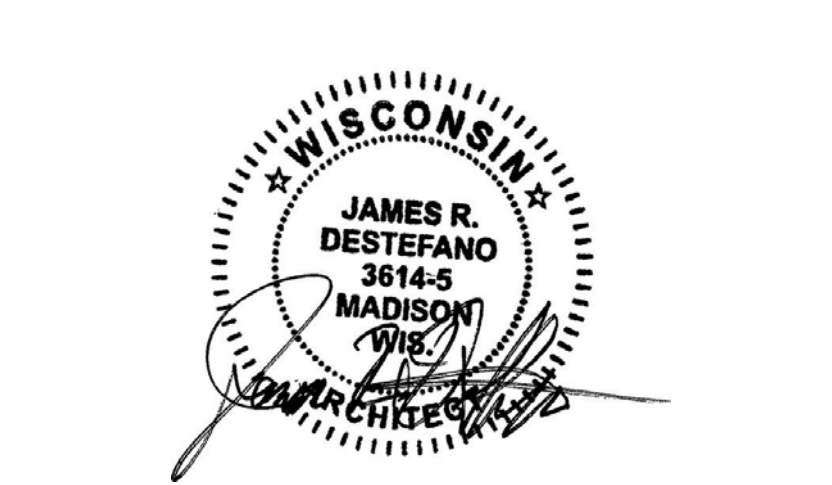
N.I.C. CONSTRUCTION ITEMS FOR REFERENCE ONLY - NOT IN CONTRACT - SUBJECT TO SEPARATE PERMIT

NOTE 3: FOR DOOR SCHEDULE. SEE SHEET A-502.0

NOTE 4: FOR PARTITION SCHEDULE. SEE SHEET A-500.0

NOTE 5: FOR FINISHES SCHEDULE. SEE SHEET A-501.0

NOTE 6: SEE G-102.0 AND G-103.0 FOR HOURLY RATINGS OF PARTITIONS



No.	Description	Date
8	ADDENDUM #3	08/02/2017
7	ADDENDUM #2	07/28/2017
6	ISSUED FOR STATE BUILDING PERMIT	07/14/2017
5	ISSUED FOR FINAL BID	06/23/2017
4	ISSUED FOR BID	06/16/2017
3	ISSUED FOR 100% CDS' OWNER REVIEW	06/01/2017
2	ISSUED FOR DESIGN DEVELOPMENT	04/28/2017
1	ISSUED FOR SCHEMATIC DESIGN	02/03/2017

JUDGE DOYLE SQUARE - BLOCK 88
 JUDGE DOYLE SQUARE
 CITY OF MADISON, 53703

ARCHITECT:
lothan van hook destefano
 ARCHITECTURE LLC

ASSOCIATE ARCHITECT:
 INSITE CONSULTING ARCHITECTS

PARKING CONSULTANT:
 WALKER

STRUCTURAL ENGINEERS:
 H.A. L.V. RICHSON
 AND PARTNERS
 A WEST PAPERSON BROKER/DEVELOPER COMPANY

MEPP ENGINEERS:
AEI Affiliated Engineers

CIVIL ENGINEERS:
Mead & Hunt

LANDSCAPE ARCHITECT:
 WOLFF LANDSCAPE ARCHITECTURE
 PLANNING
 LANDSCAPE ARCHITECTURE
 URBAN DESIGN

Drawing Title

LEVEL 2 PLAN - DOTY STREET ENTRANCE

Drawn _____ **Date** _____
 MD 8/10/17 5:27:19 PM

Checked By _____ **Drawing Number** _____

Approved _____
 Approver _____

Job Number _____

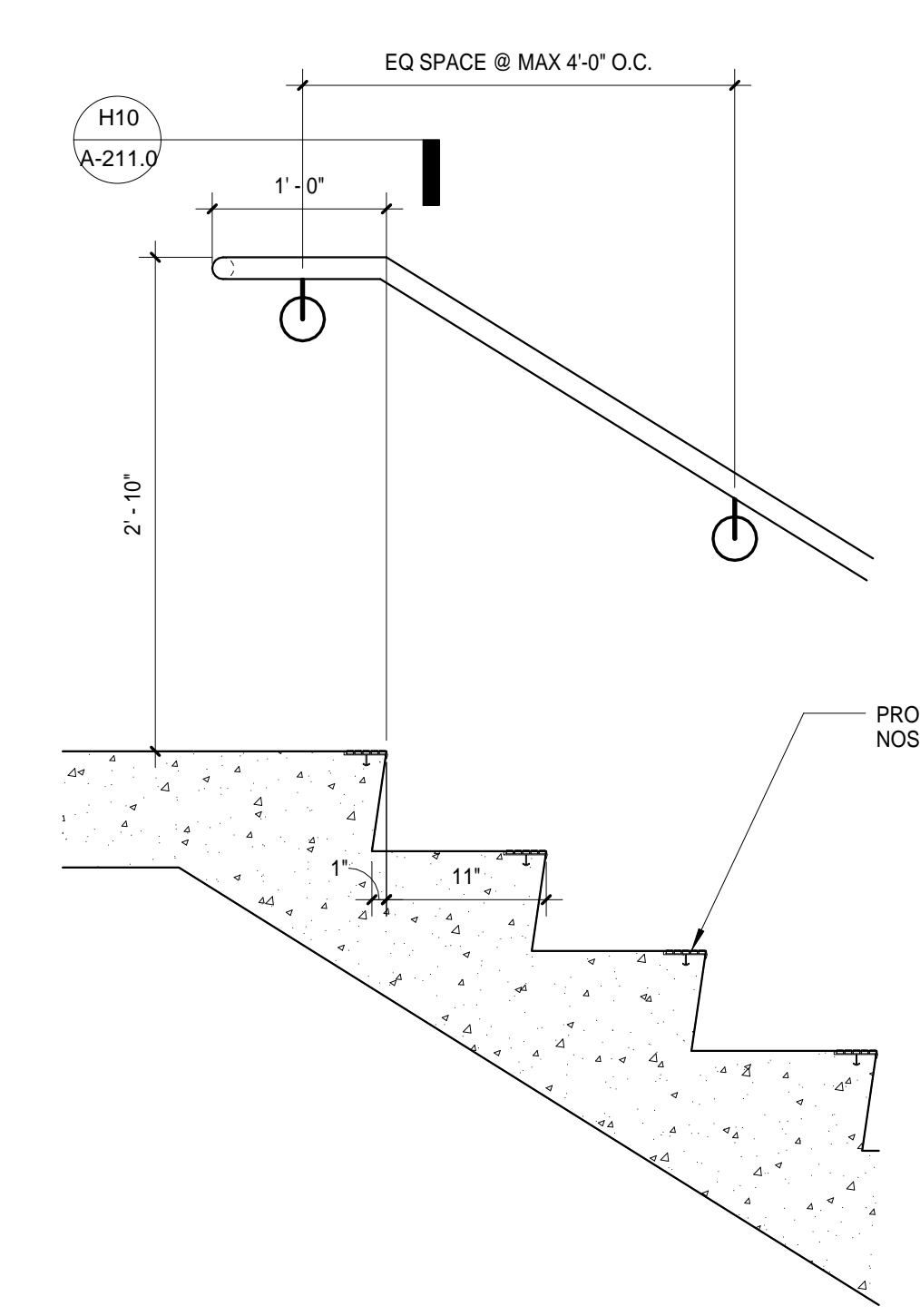
Job Number 215-1051

SCALE 1/8" = 1'-0"

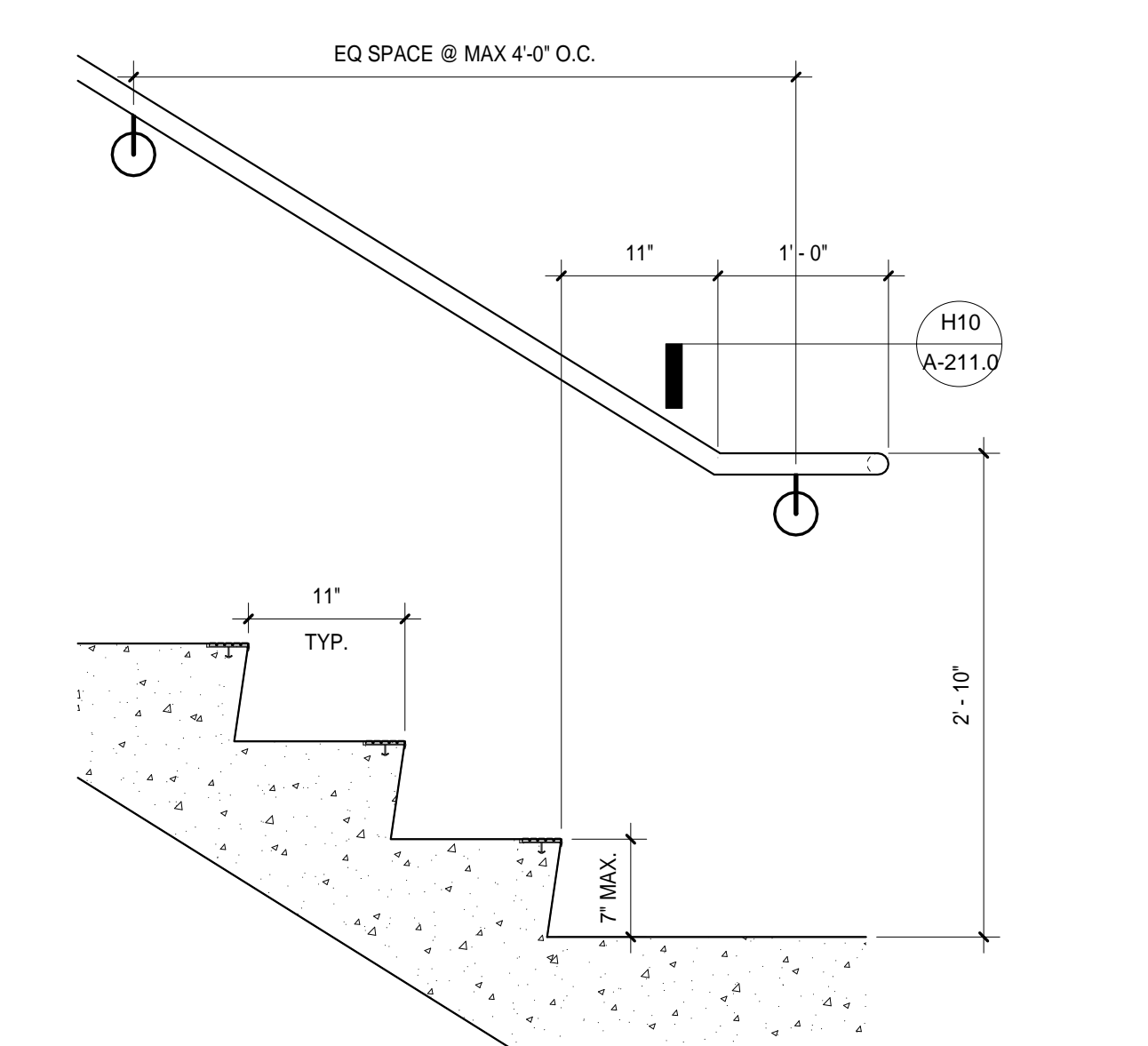
TRILE NORTH

© 2017 Lathan Van Hook Destefano Architecture LLC

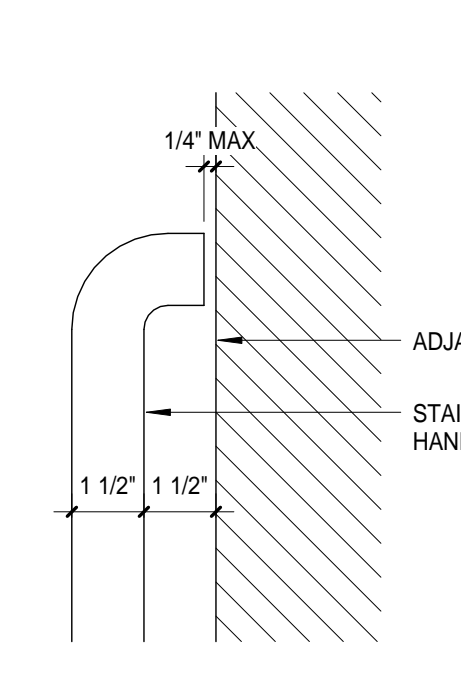
C:\Users\mde\Documents\Judge Doyle Square - Phase 1\mde\2B\FW\K3
 8/10/2017 5:27:19 PM



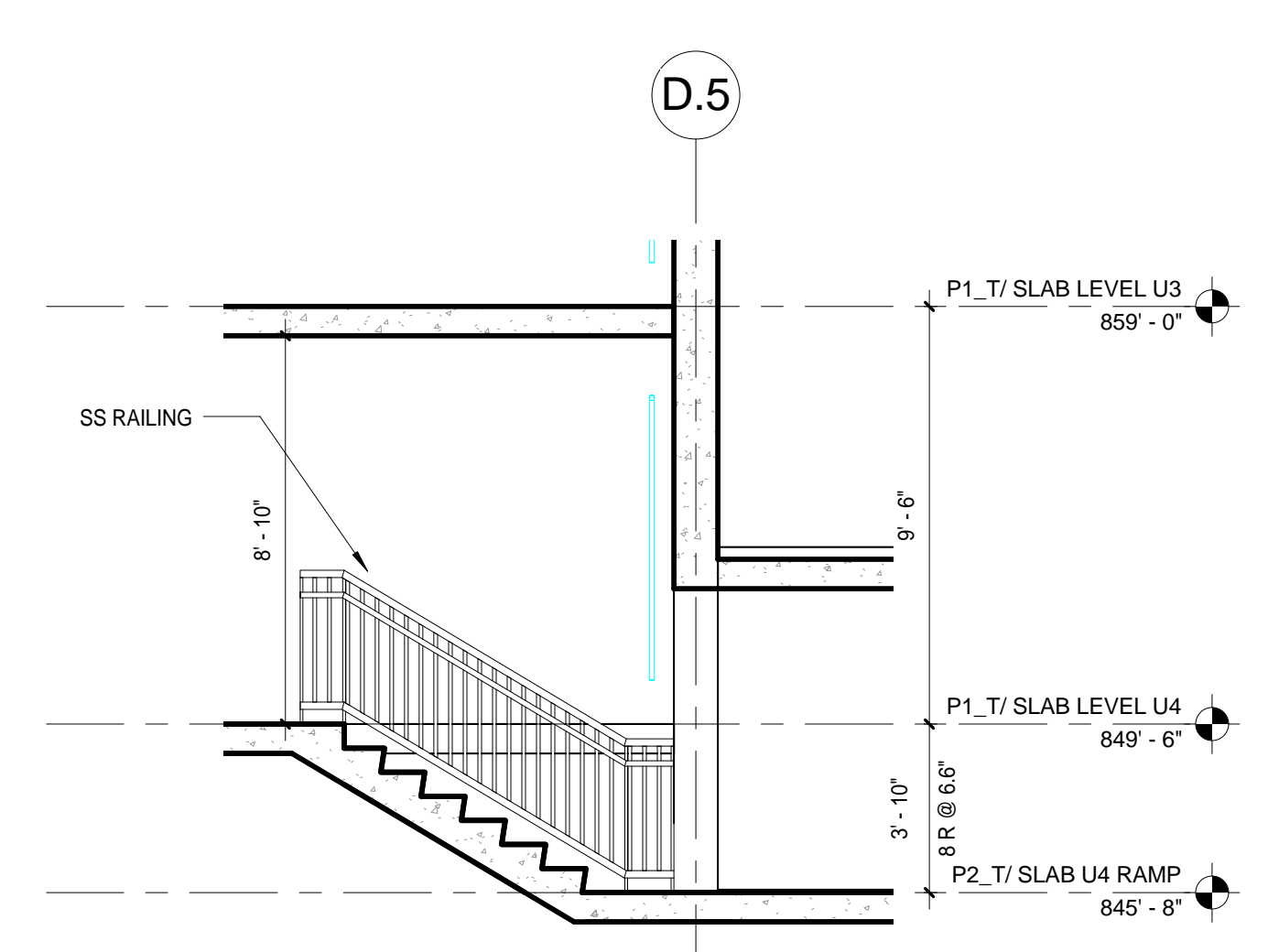
F12 TYP. WALL MTD HANDRAIL AT TOP RUN
SCALE: 1" = 1'-0"



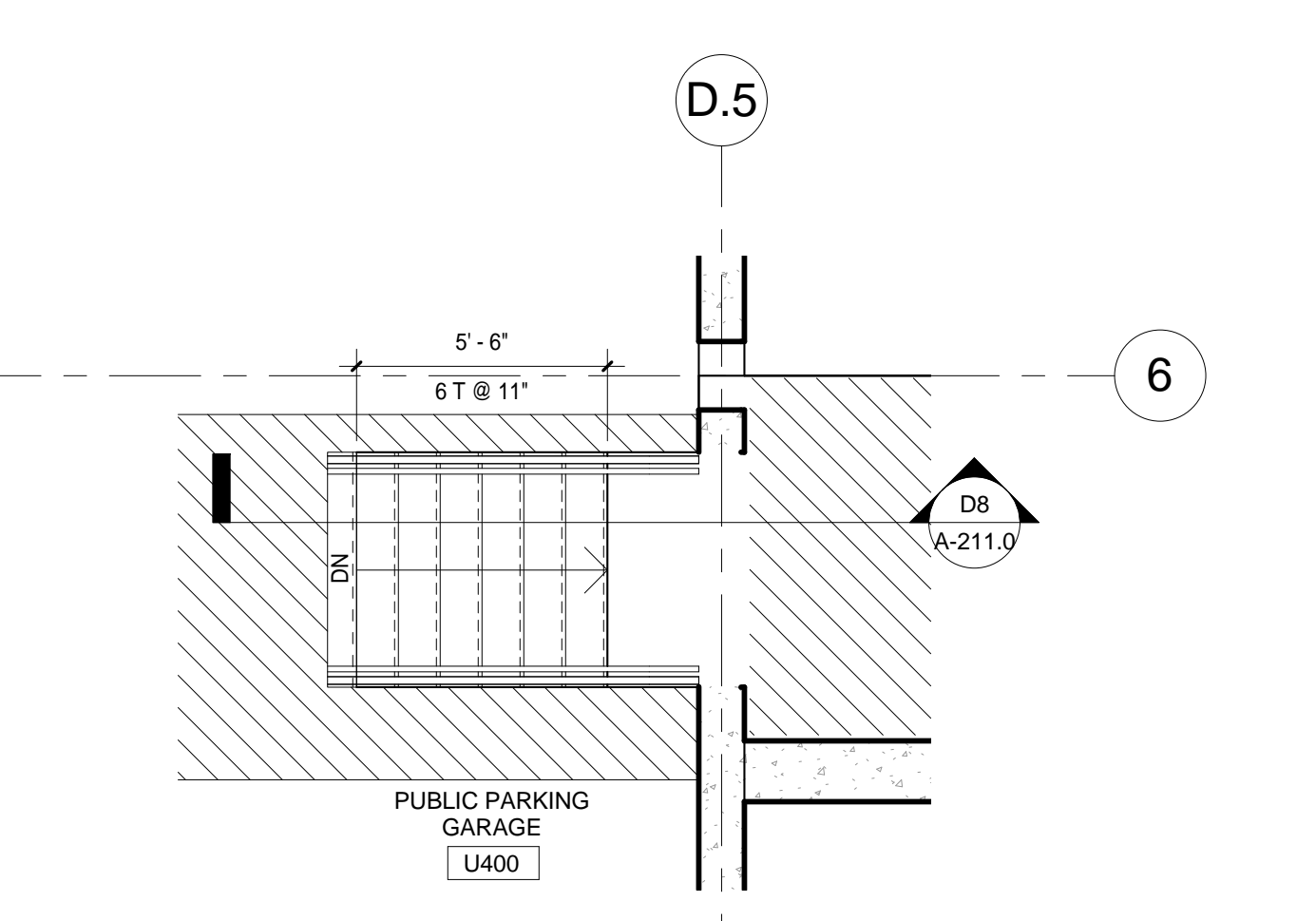
H12 TYP. WALL MOUNTED HANDRAIL AT BOTTOM RUN
SCALE: 1" = 1'-0"



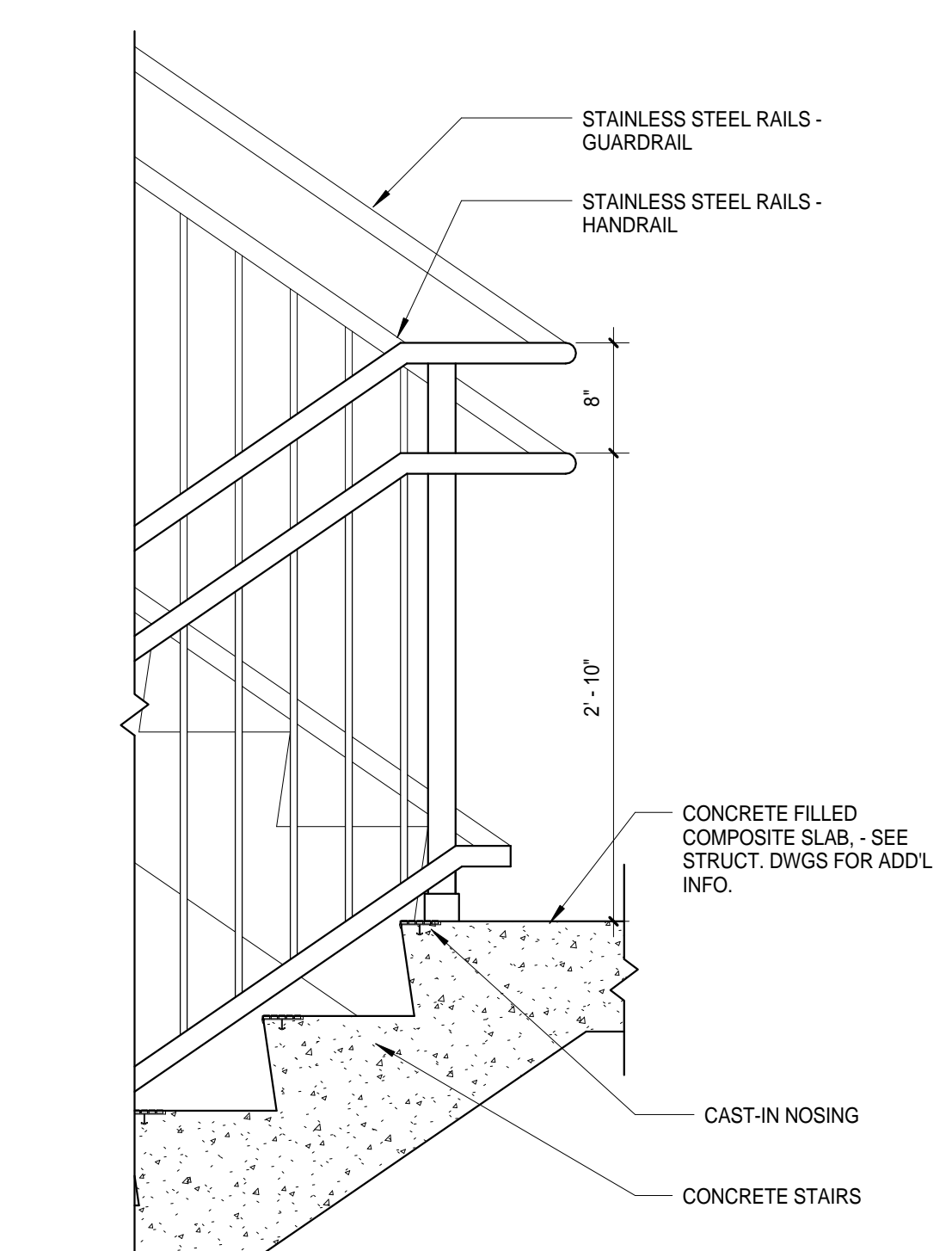
H10 TYP. DETAIL OF HANDRAIL RETURN AT WALL
SCALE: 3" = 1'-0"



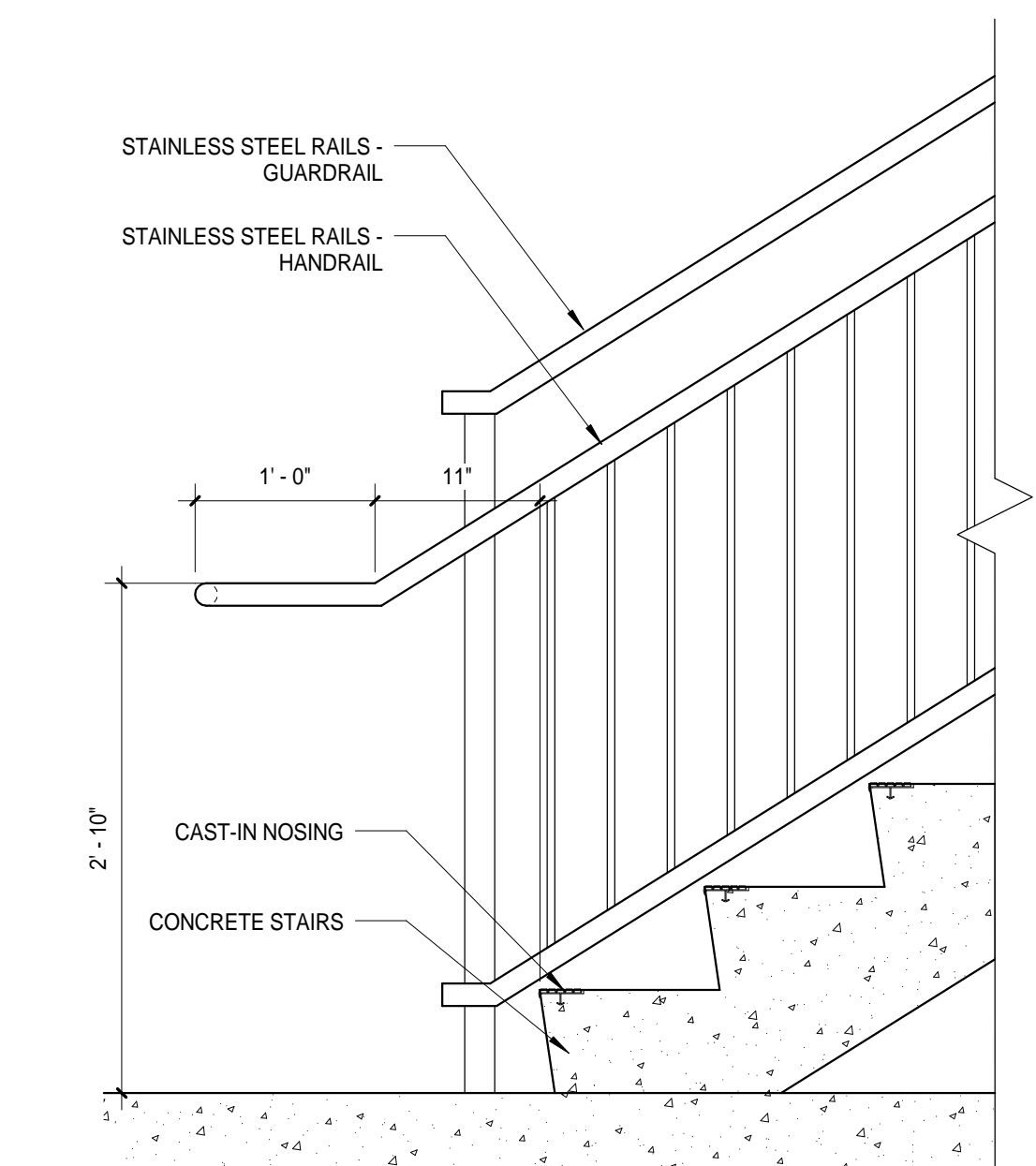
D8 ENLARGED STAIR SECTION LEVEL U4 RAMP
SCALE: 1/4" = 1'-0"



F8 ENLARGED STAIR PLAN LEVEL U4 RAMP
SCALE: 1/4" = 1'-0"

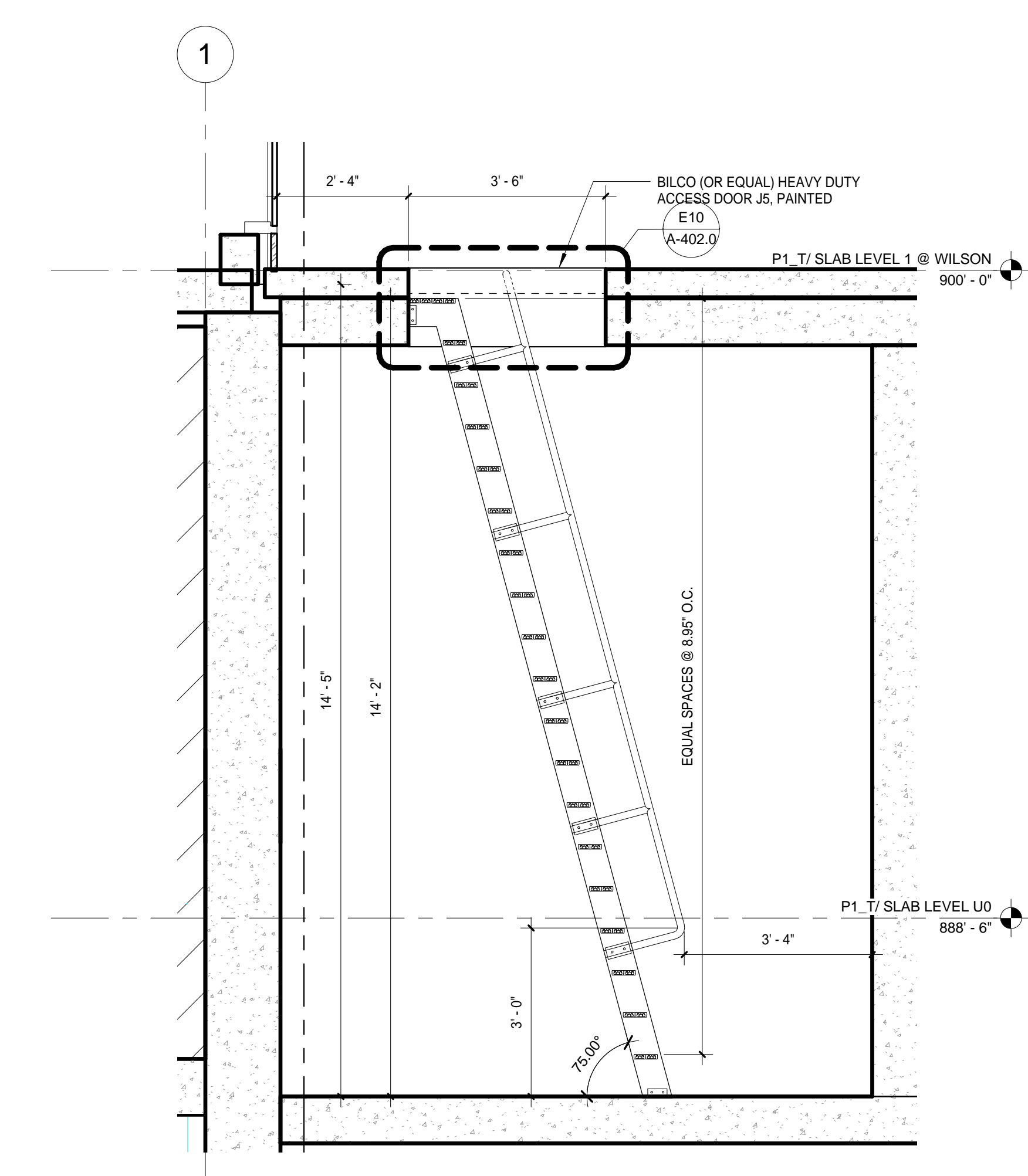


K11 CONCRETE STAIR DETAIL AT INTERMEDIATE LANDING
SCALE: 1" = 1'-0"

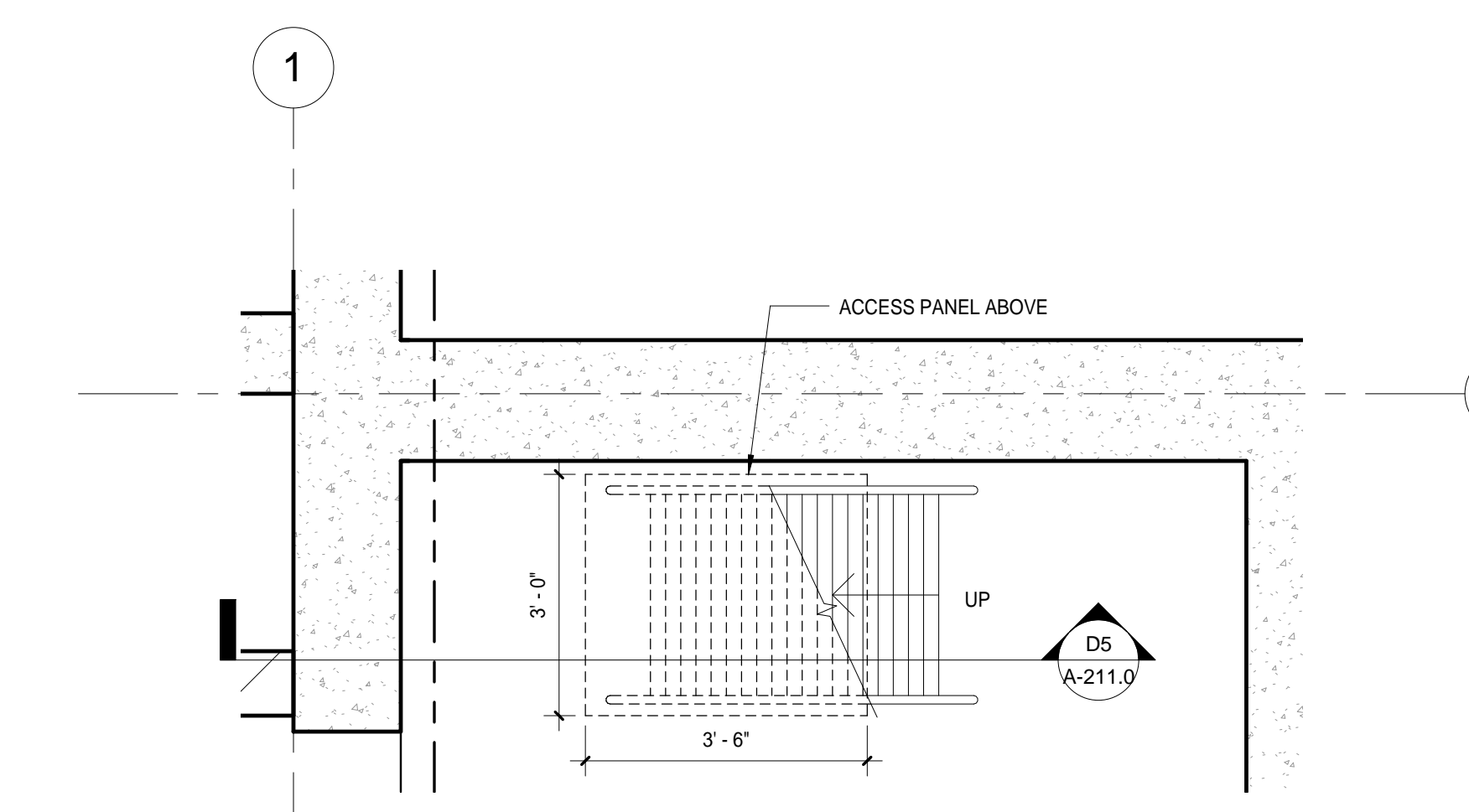


K9 CONCRETE STAIR DETAIL AT INTERMEDIATE LANDING
SCALE: 1" = 1'-0"

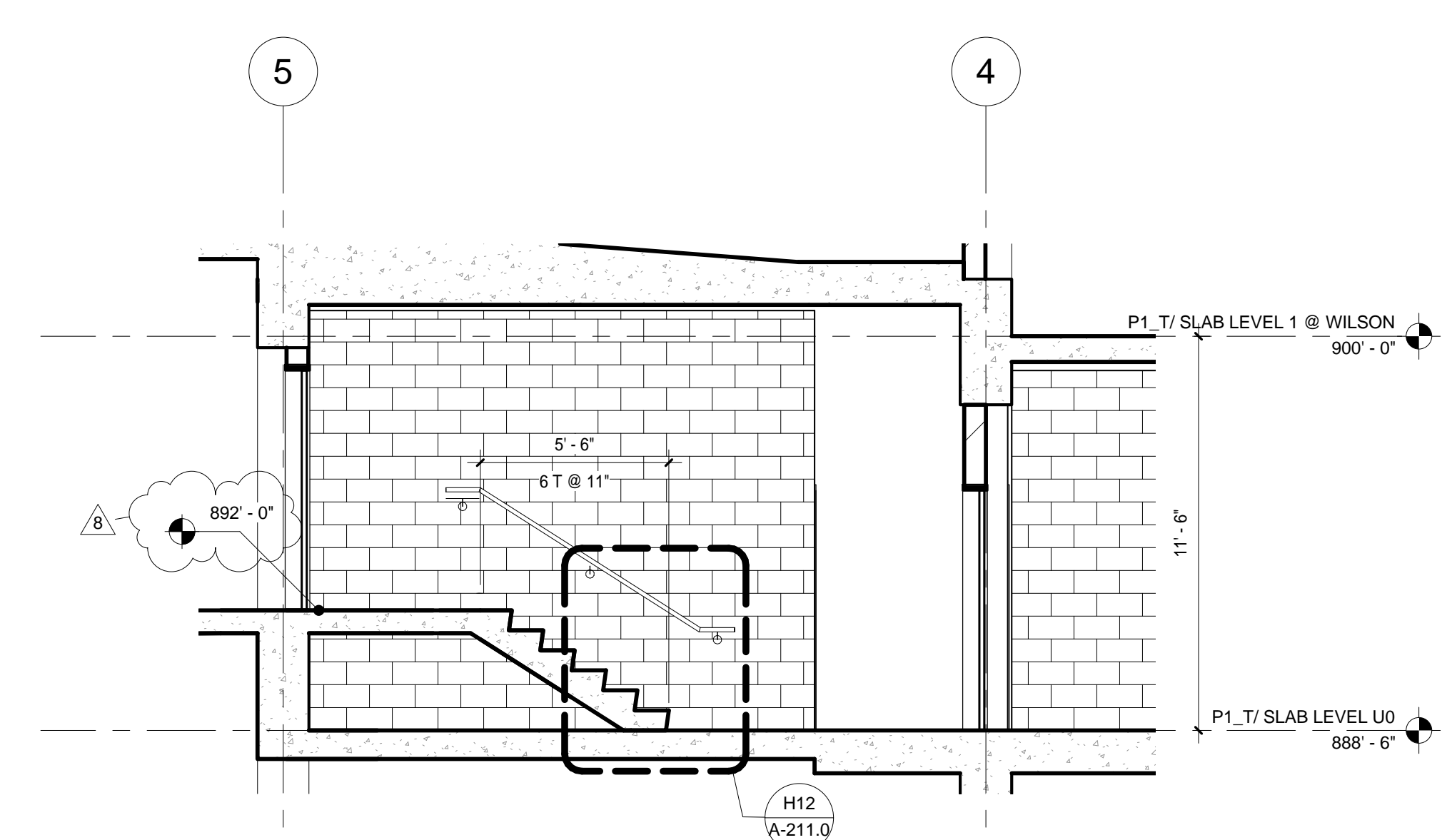
H8 TYP. CONCRETE STAIR RAILING DETAIL AT LANDING
SCALE: 1" = 1'-0"



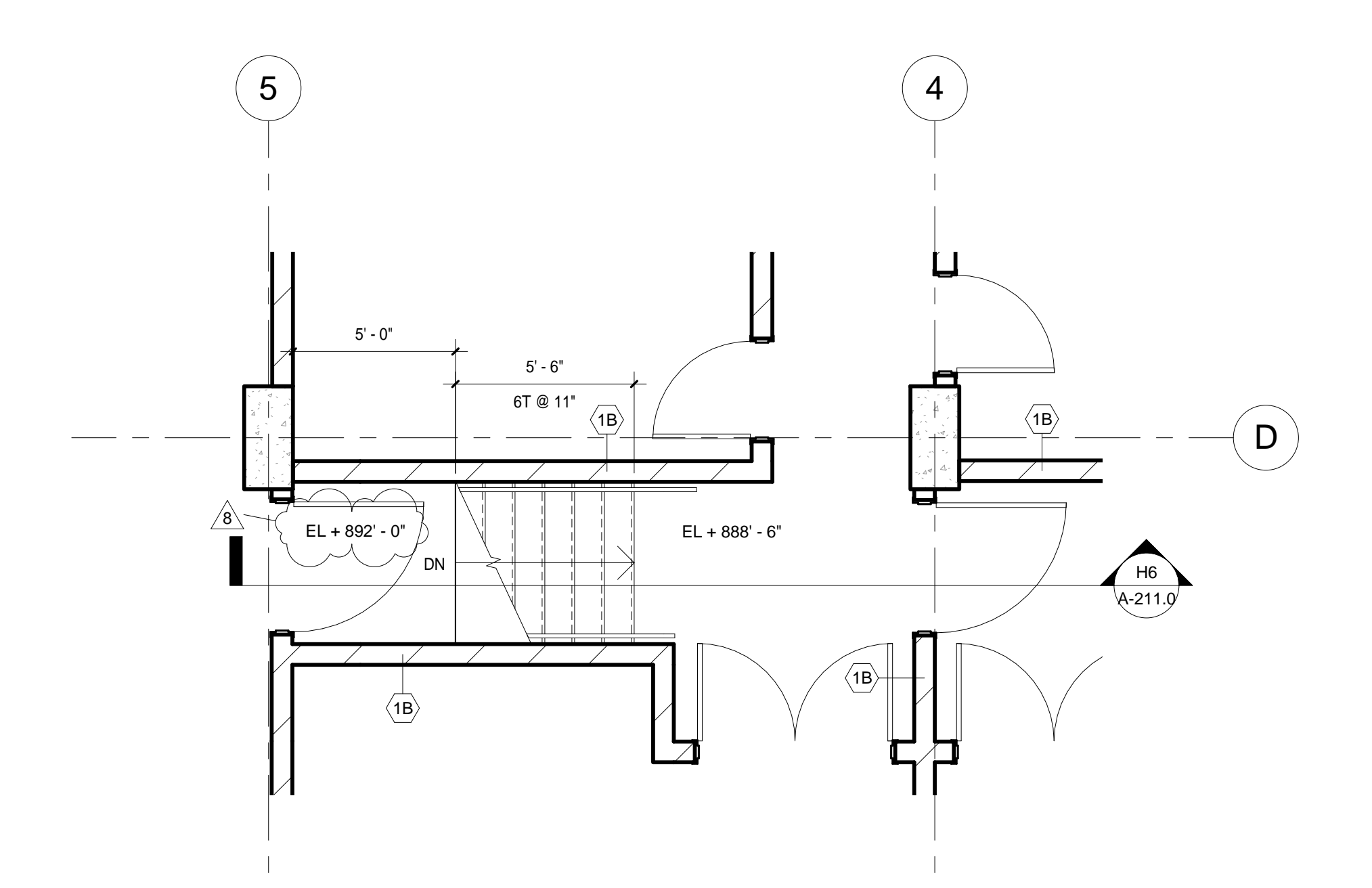
D5 SHIPS LADDER STAIR SECTION - ELEC VAULT
SCALE: 1/2" = 1'-0"



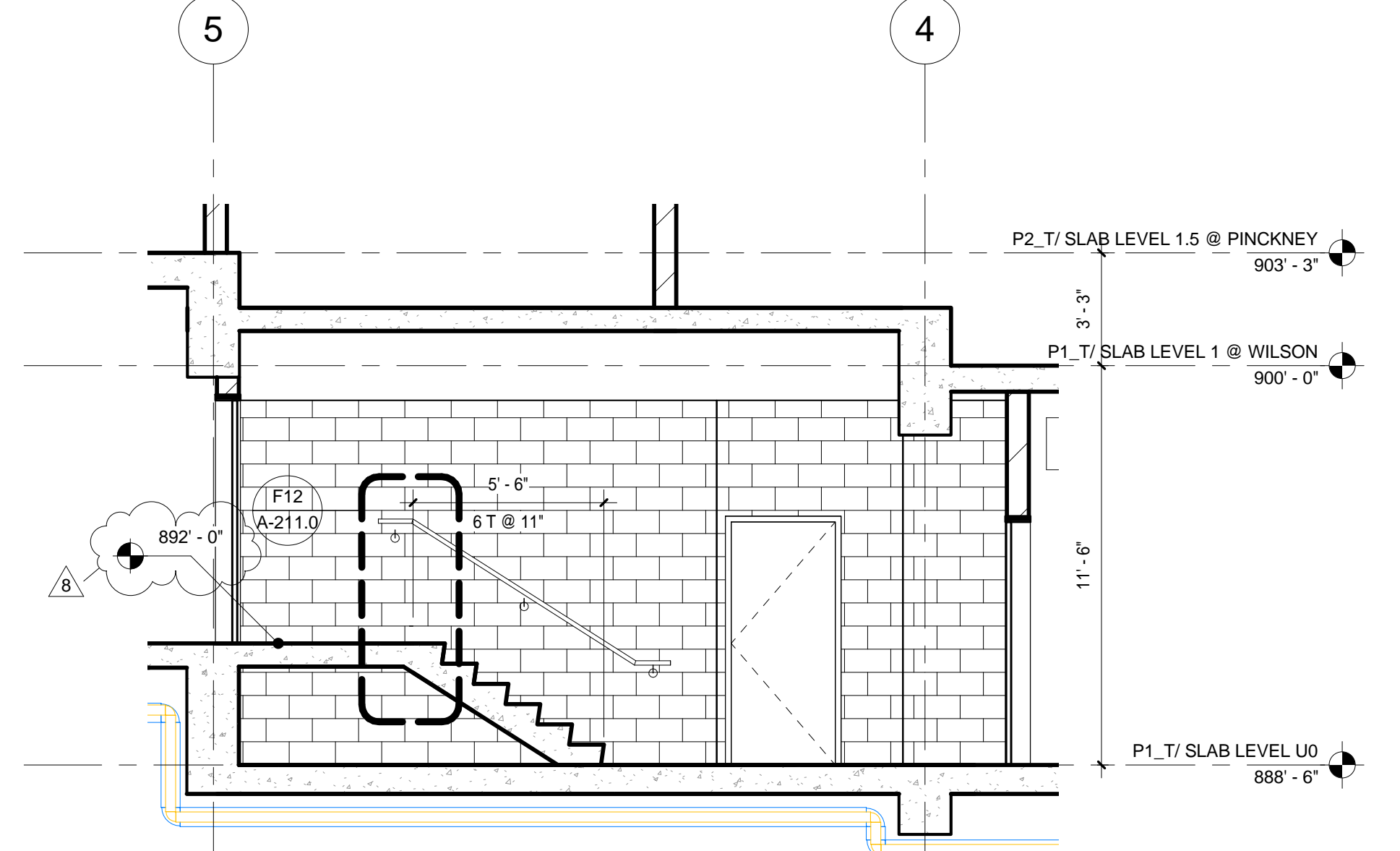
F5 SHIPS LADDER STAIR PLAN LEVEL U0 - ELEC VAULT
SCALE: 1/2" = 1'-0"



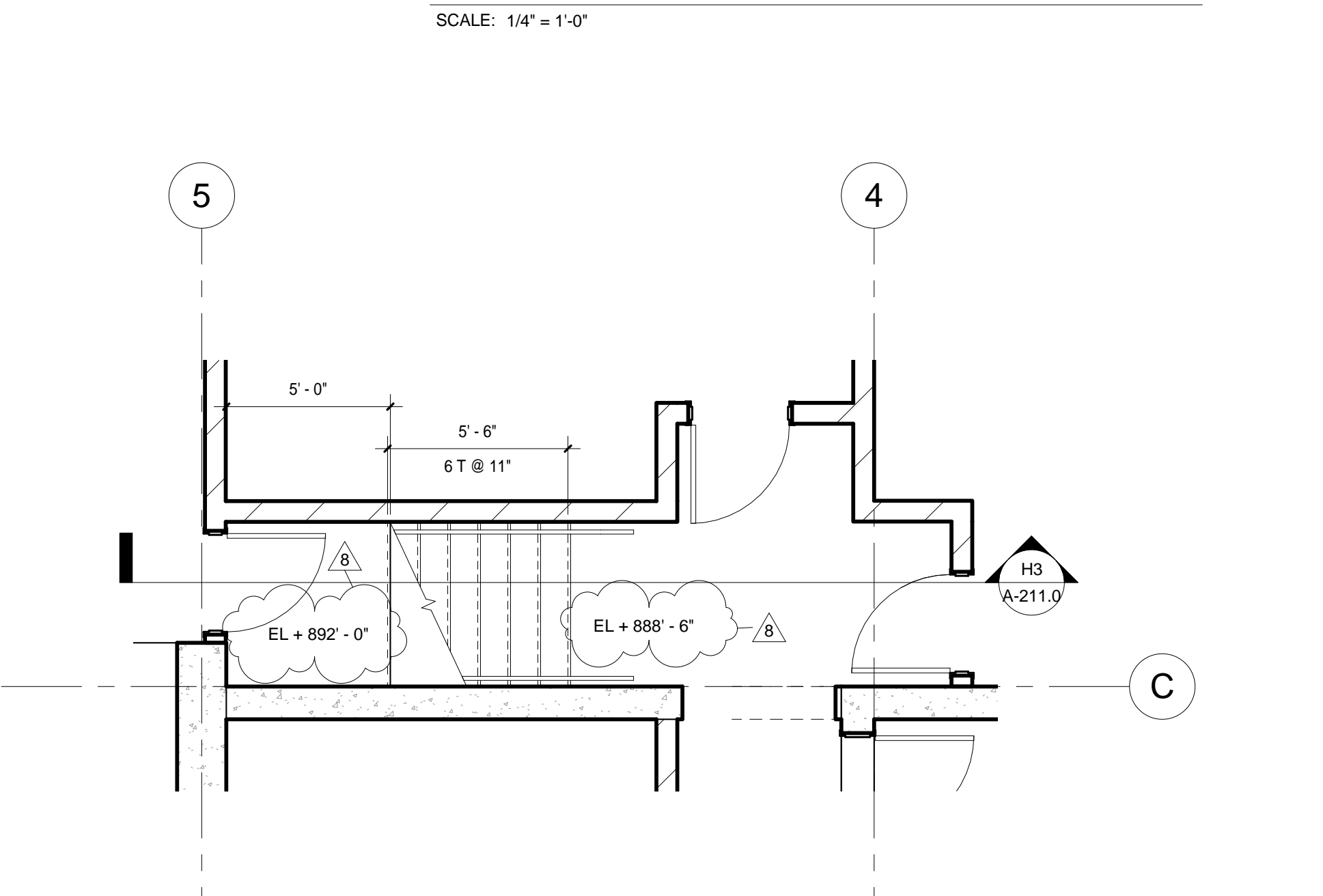
H6 ENLARGED STAIR SECTION - EQUIPMENT PLATFORM - CORRIDOR U007
SCALE: 1/4" = 1'-0"



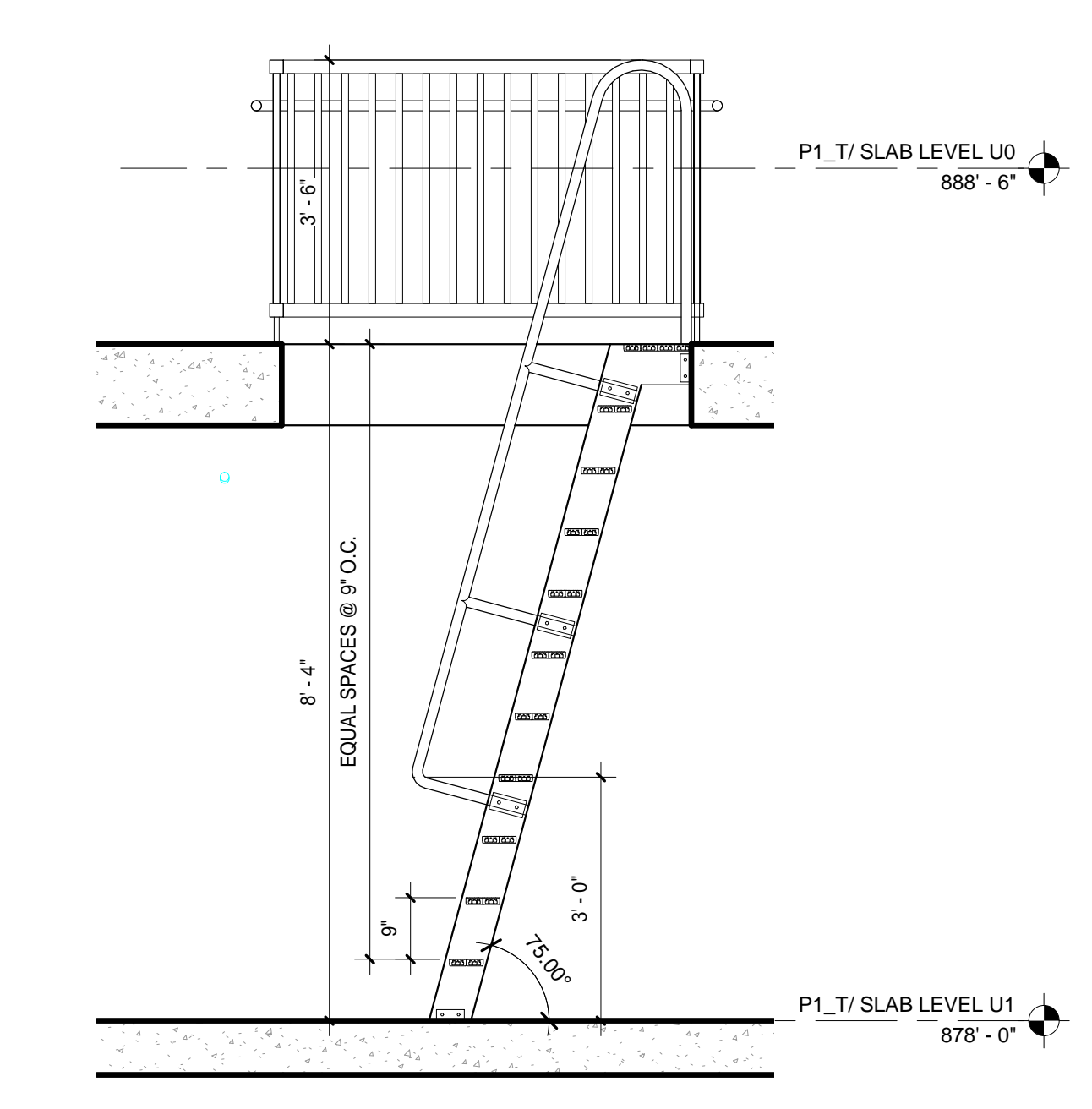
K6 ENLARGED STAIR PLAN AT EQUIPMENT PLATFORM - CORRIDOR U007
SCALE: 1/4" = 1'-0"



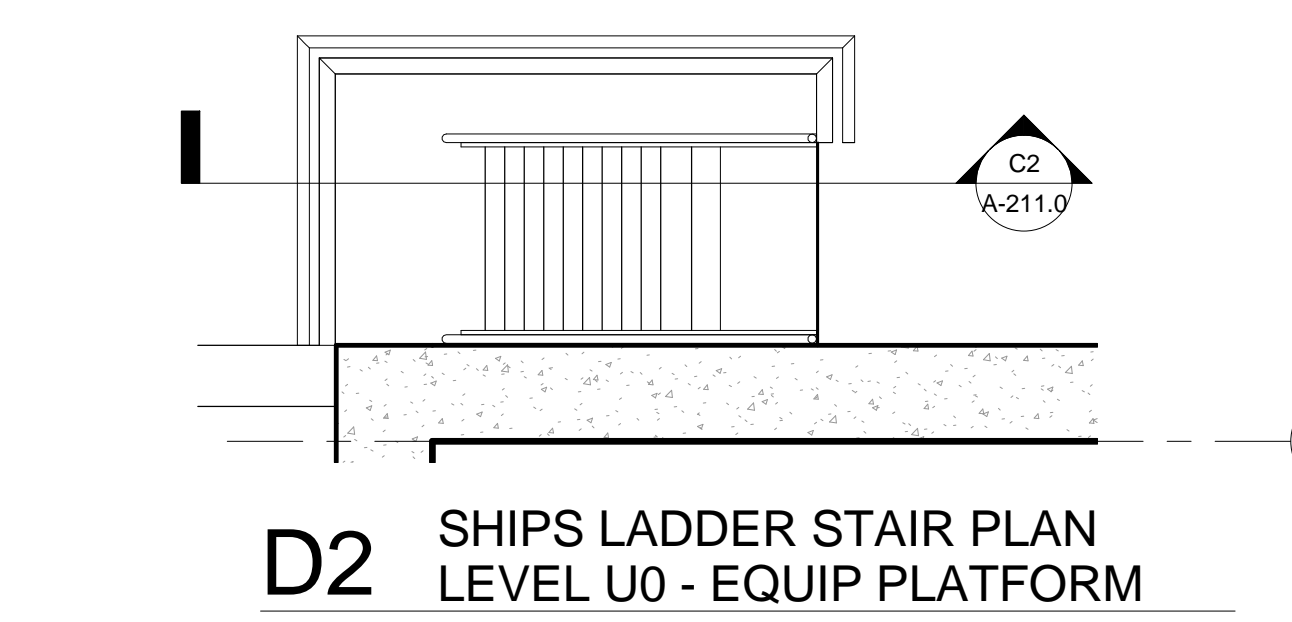
H3 ENLARGED STAIR SECTION - CENTER EAST CORE - EQUIPMENT PLATFORM
SCALE: 1/4" = 1'-0"



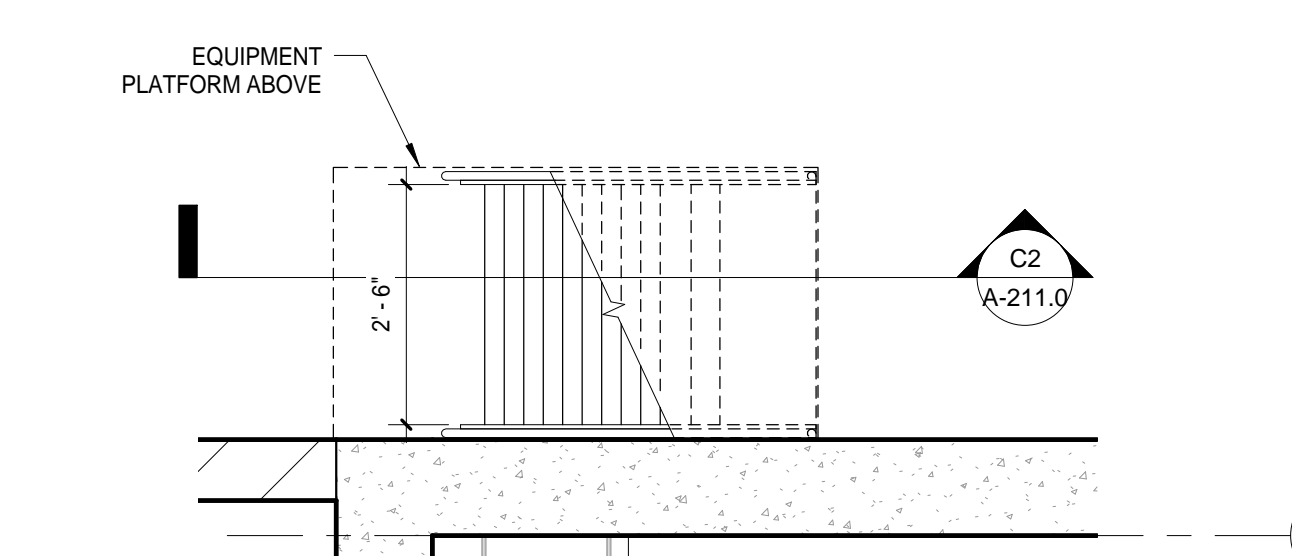
K3 ENLARGED STAIR PLAN - CENTER EAST CORE - EQUIPMENT PLATFORM
SCALE: 1/4" = 1'-0"




C2 SHIPS LADDER STAIR SECTION - EQUIPMENT PLATFORM
SCALE: 1/2" = 1'-0"



D2 SHIPS LADDER STAIR PLAN LEVEL U0 - EQUI PLATFORM
SCALE: 1/2" = 1'-0"



F2 SHIPS LADDER STAIR PLAN LEVEL U1 - TO EQUI PLATFORM
SCALE: 1/2" = 1'-0"



No.	Description	Date
8	ADDENDUM #3	08/02/2017
6	ISSUED FOR STATE BUILDING PERMIT	07/14/2017
5	ISSUED FOR FINAL BID	06/23/2017
4	ISSUED FOR BID	06/16/2017
3	ISSUED FOR 100% CDS/ OWNER REVIEW	06/01/2017

JUDGE DOYLE SQUARE - BLOCK 88
JUDGE DOYLE SQUARE
CITY OF MADISON, 53703

ARCHITECT:
lothan van hook destefano ARCHITECTURE LLC

ASSOCIATE ARCHITECT:
INSITE CONSULTING ARCHITECTS

PARKING CONSULTANT:
WALKER CONSULTANTS

STRUCTURAL ENGINEER:
H. ALVORSON AND PARTNERS

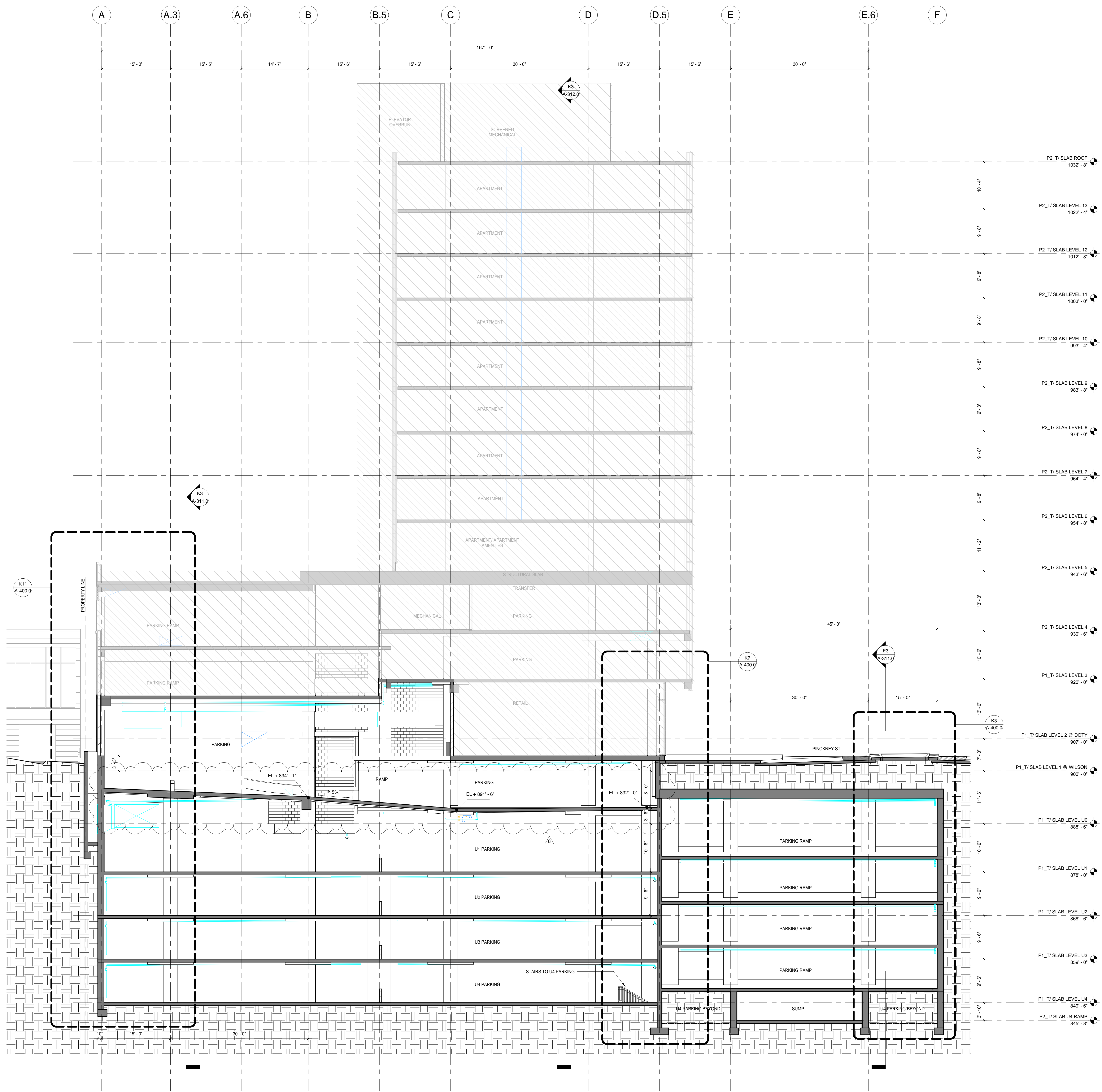
MEPP ENGINEERS:
AEI Affiliated Engineers

CIVIL ENGINEERS:
Mead & Hunt

LANDSCAPE ARCHITECT:
WOLFF LANDSCAPE ARCHITECTURE

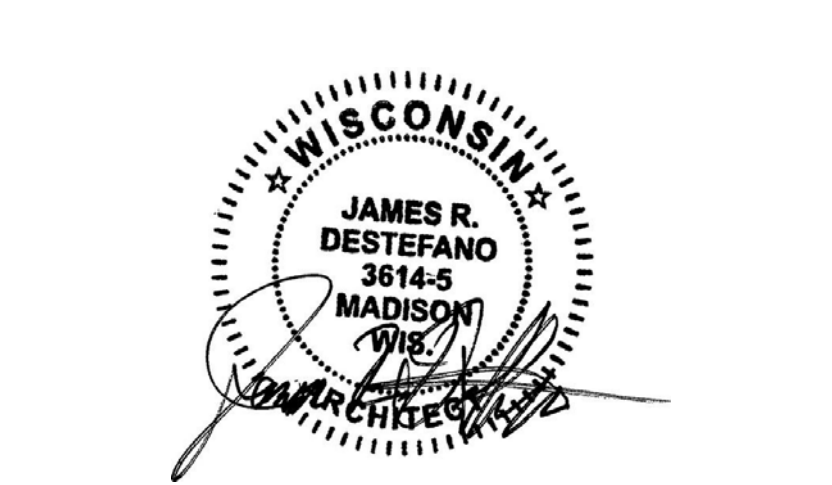
ENLARGED STAIR PLANS & SECTIONS

Drawn	Date
Author	8/10/2017 5:27:33 PM
Checked By	Drawing Number
Approved	
Approver	
Job Number	A-211.0
215-1051	



General Notes
 NOTE 1: CONSTRUCTION SHOWN HALF-TONE IS FOR INFORMATION ONLY - SUBSEQUENT PRIVATE DEVELOPMENT UNDER SEPARATE CONTRACT

LEGEND
 N.L.C. CONSTRUCTION ITEMS FOR REFERENCE ONLY - NOT IN CONTRACT - SUBJECT TO SEPARATE PERMIT



No.	Description	Date
8	ADDENDUM K3	08/02/2017
6	ISSUED FOR STATE BUILDING PERMIT	07/16/2017
5	ISSUED FOR FINAL BID	06/23/2017
4	ISSUED FOR BID	06/16/2017
3	ISSUED FOR 100% CDS' OWNER REVIEW	06/01/2017
2	ISSUED FOR DESIGN DEVELOPMENT	04/28/2017
1	ISSUED FOR SCHEMATIC DESIGN	02/03/2017

JUDGE DOYLE SQUARE - BLOCK 88
 JUDGE DOYLE SQUARE
 CITY OF MADISON, 53703

ARCHITECT:
lothan van hook destefano
 ARCHITECTURE LLC

ASSOCIATE ARCHITECT:
 INSITE CONSULTING ARCHITECTS

PARKING CONSULTANT:
WALKER

STRUCTURAL ENGINEERS:
 HALVORSON
 AND PARTNERS

MEPP ENGINEERS:
AEI Affiliated Engineers

CIVIL ENGINEERS:
Mead & Hunt

LANDSCAPE ARCHITECT:
 WOLFF LANDSCAPE ARCHITECTURE
 PLANNING
 LANDSCAPE ARCHITECTURE
 URBAN DESIGN

K4 BUILDING SECTION FACING DOTY STREET
 SCALE: 1/8" = 1'-0"

Drawing Title: BUILDING SECTIONS

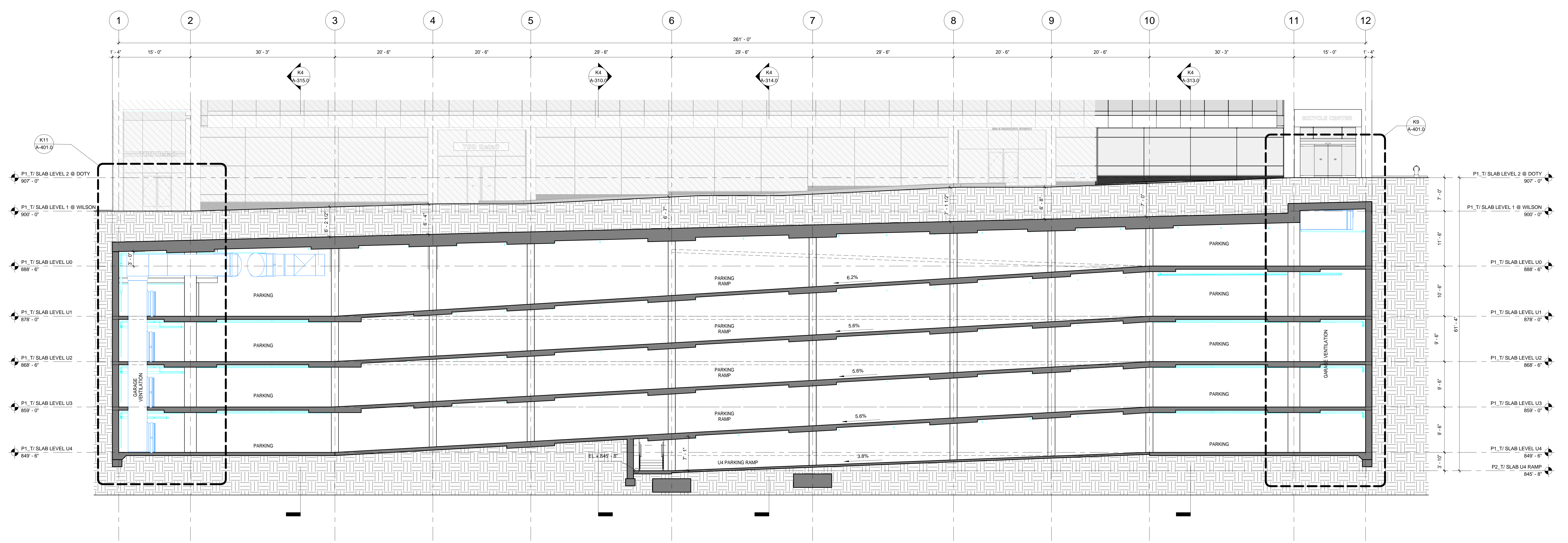
Drawn	Date
Author	8/10/2017 5:27:41 PM
Checked By	Drawing Number
Approved	
Approver	
Job Number	A-310.0

215-1051

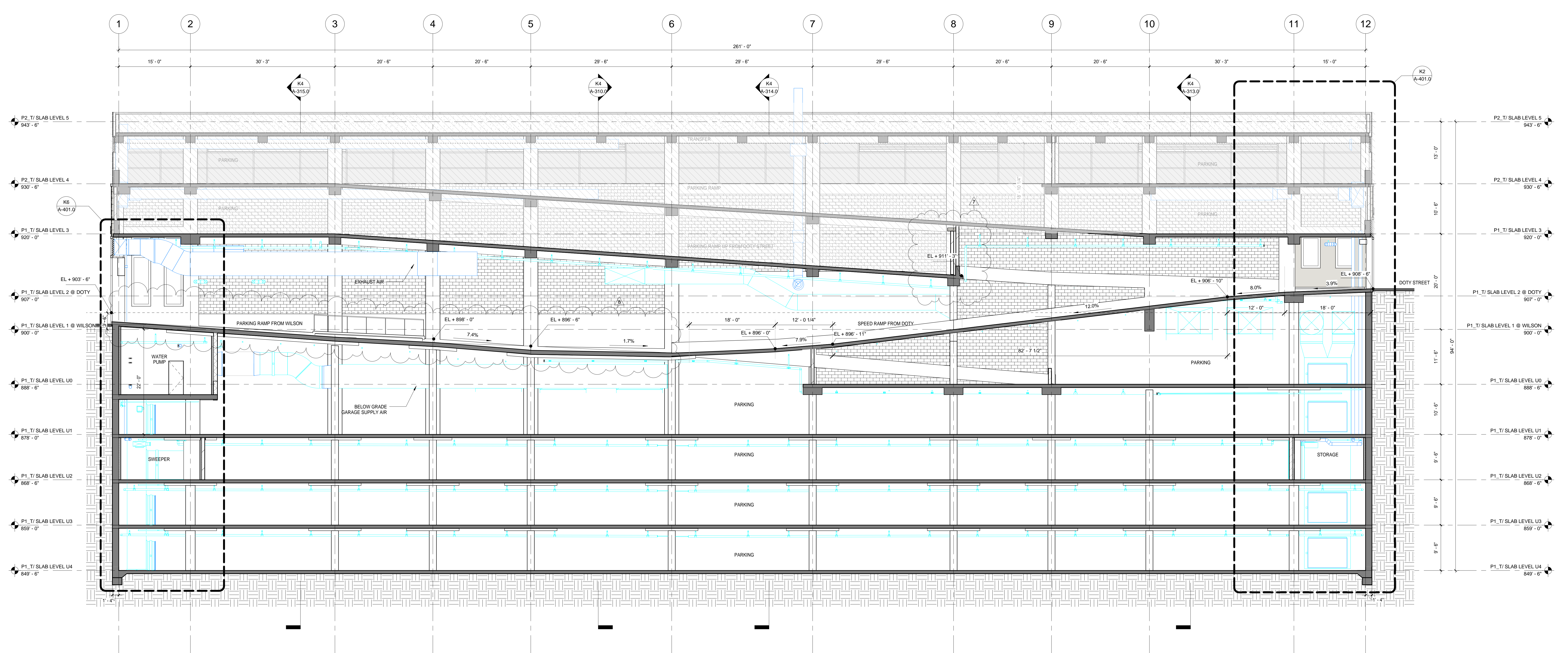
C:\Users\mde\OneDrive\Judge Doyle Square - Phase 1\mde\2017\K4.dwg
 8/10/2017 5:27:41 PM

General Notes
 NOTE 1: CONSTRUCTION SHOWN HALF-TONE IS FOR INFORMATION ONLY - SUBSEQUENT PRIVATE DEVELOPMENT UNDER SEPARATE CONTRACT

LEGEND
 N.I.C. CONSTRUCTION ITEMS FOR REFERENCE ONLY - NOT IN CONTRACT - SUBJECT TO SEPARATE PERMIT



E3 BUILDING SECTION BELOW PICKNEY STREET - FACING MMB
 SCALE: 1/8" = 1'-0"



K3 BUILDING SECTION AT PODIUM - FACING MMB
 SCALE: 1/8" = 1'-0"



No.	Description	Date
8	ADDENDUM #3	08/02/2017
7	ADDENDUM #2	07/28/2017
6	ISSUED FOR STATE BUILDING PERMIT	07/14/2017
5	ISSUED FOR FINAL BID	06/23/2017
4	ISSUED FOR BID	06/16/2017
3	ISSUED FOR 100% CDS/OWNER REVIEW	06/01/2017
2	ISSUED FOR DESIGN DEVELOPMENT	04/28/2017
1	ISSUED FOR SCHEMATIC DESIGN	02/03/2017

JUDGE DOYLE SQUARE - BLOCK 88
 JUDGE DOYLE SQUARE
 CITY OF MADISON, 53703

ARCHITECT:
lothan van hook destefano
 ARCHITECTURE LLC

ASSOCIATE ARCHITECT:
INSITE CONSULTING ARCHITECTS

PARKING CONSULTANT:
WALKER

STRUCTURAL ENGINEERS:
HALLORSON AND PARTNERS
A WEST PAKSIDE ENGINEERING COMPANY

MEPP ENGINEERS:
AEI Affiliated Engineers

CIVIL ENGINEERS:
Mead & Hunt

LANDSCAPE ARCHITECT:
WOLFF LANDSCAPE ARCHITECTURE
PLANNING LANDSCAPE ARCHITECTURE URBAN DESIGN


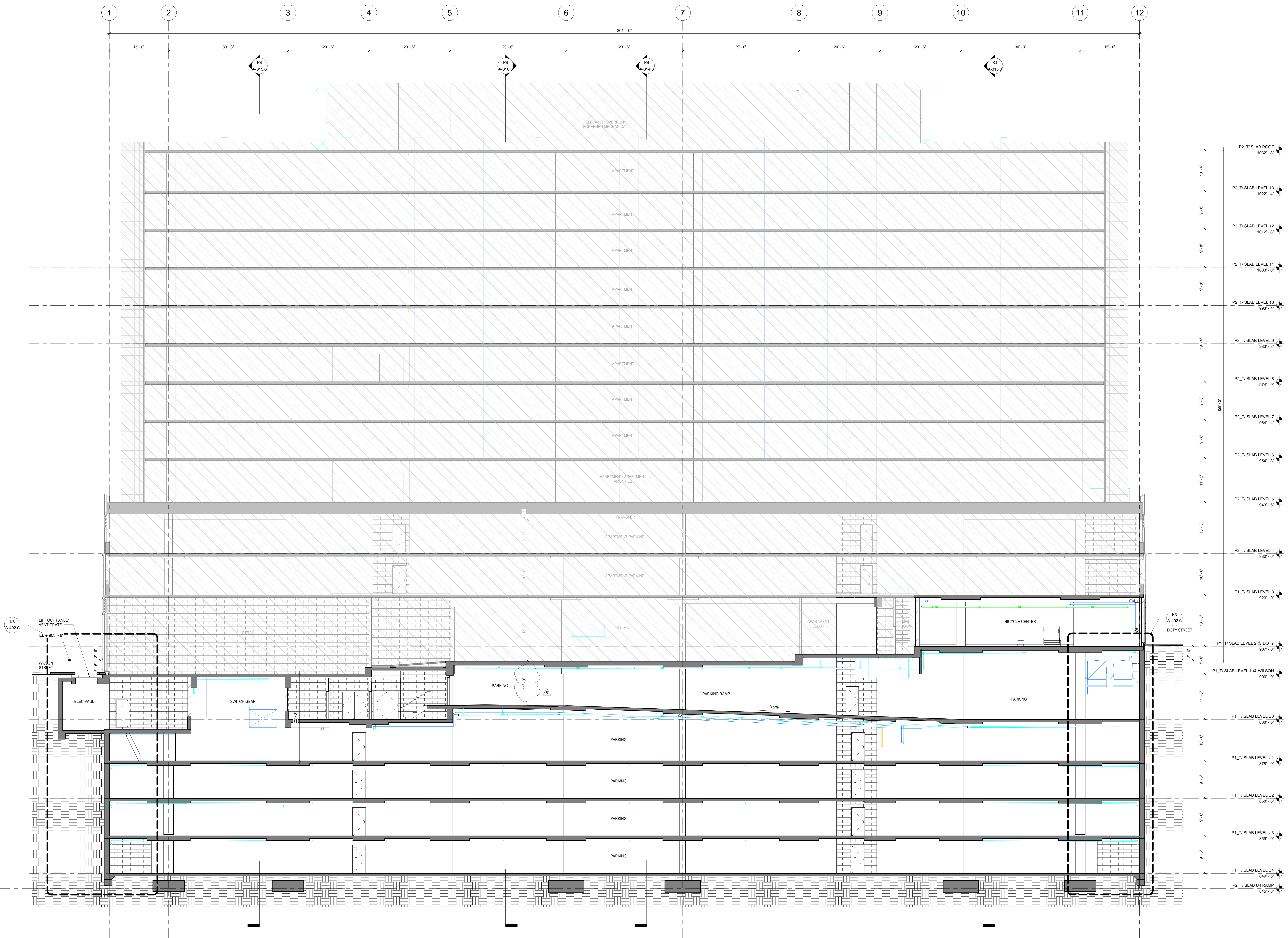
Drawing Title
 BUILDING SECTIONS

Drawn: [Redacted] Date: 8/10/17 5:27:56 PM
 Author: [Redacted]
 Checked By: [Redacted] Drawing Number: [Redacted]
 Checker: [Redacted]
 Approved: [Redacted]
 Approver: [Redacted]
 Job Number: [Redacted] **A-311.0**
 215-1051

C:\Users\lvanhook\Documents\Judge Doyle Square - Phase 1\madd28PWS.dwg
 8/10/2017 5:27:56 PM

General Notes
 NOTE 1: CONSTRUCTION SHOWN HALF-TONE IS FOR INFORMATION ONLY - SUBSEQUENT PRIVATE DEVELOPMENT UNDER SEPARATE CONTRACT

LEGEND
 N.I.C. CONSTRUCTION ITEMS FOR REFERENCE ONLY - NOT IN CONTRACT - SUBJECT TO SEPARATE PERMIT



No.	Description	Date
8	ADDENDUM #3	08/02/2017
6	ISSUED FOR STATE BUILDING PERMIT	07/14/2017
5	ISSUED FOR FINAL BID	06/23/2017
4	ISSUED FOR BID	06/16/2017
3	ISSUED FOR 100% CDS' OWNER REVIEW	06/01/2017
2	ISSUED FOR DESIGN DEVELOPMENT	04/28/2017
1	ISSUED FOR SCHEMATIC DESIGN	02/03/2017

JUDGE DOYLE SQUARE - BLOCK 88
 JUDGE DOYLE SQUARE
 CITY OF MADISON, 53703

ARCHITECT:
lothan van hook destefano
 ARCHITECTURE LLC

ASSOCIATE ARCHITECT:
 INSITE CONSULTING ARCHITECTS

PARKING CONSULTANT:
 WALKER

STRUCTURAL ENGINEERS:
 HALLORSON AND PARTNERS

MEPP ENGINEERS:
AEI Affiliated Engineers

CIVIL ENGINEERS:
 Mead & Hunt

LANDSCAPE ARCHITECT:
 WOLFF LANDSCAPE ARCHITECTURE

Drawing Title
 BUILDING SECTIONS

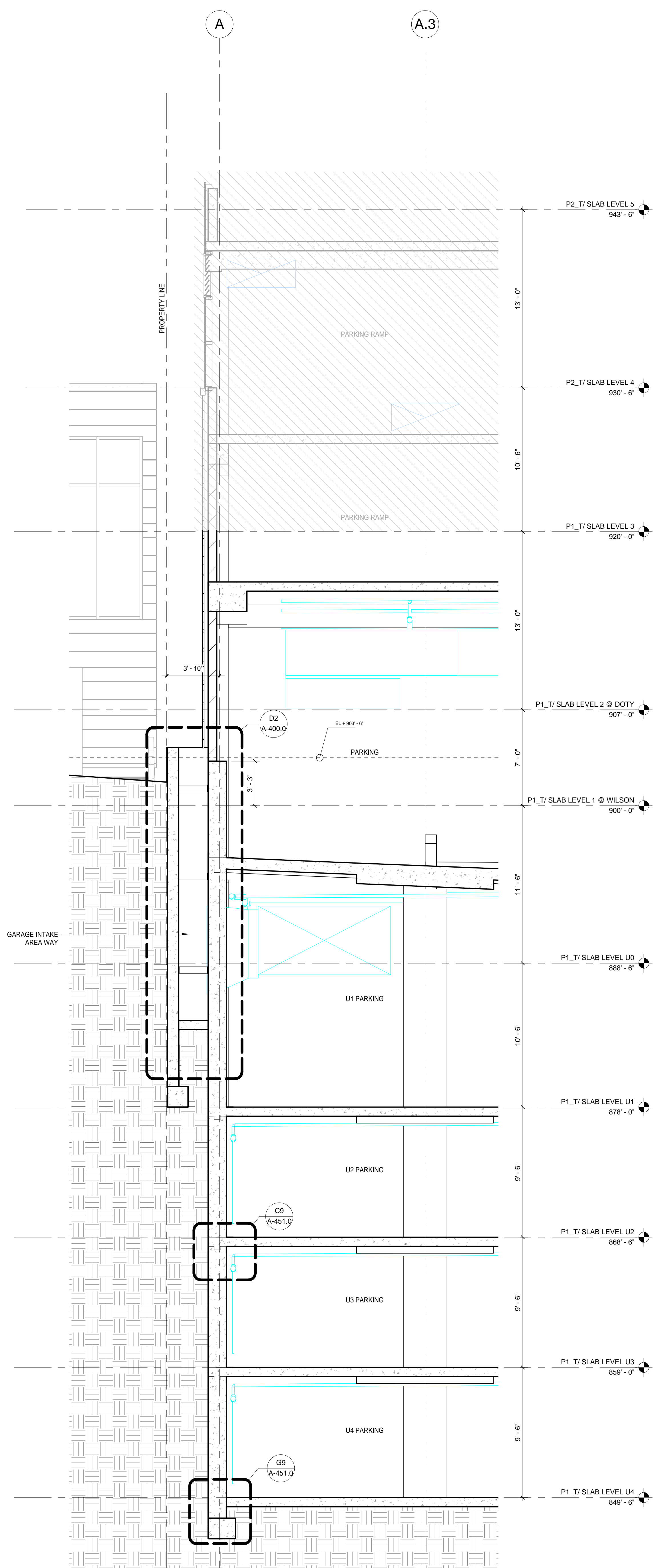
K3 BUILDING SECTION FACING MMB
 SCALE: 1/8" = 1'-0"

Drawn	Date
Author	8/1/2017 5:28:08 PM
Checked By	Drawing Number
Checker	
Approved	
Approver	
Job Number	A-3120
	215-1051

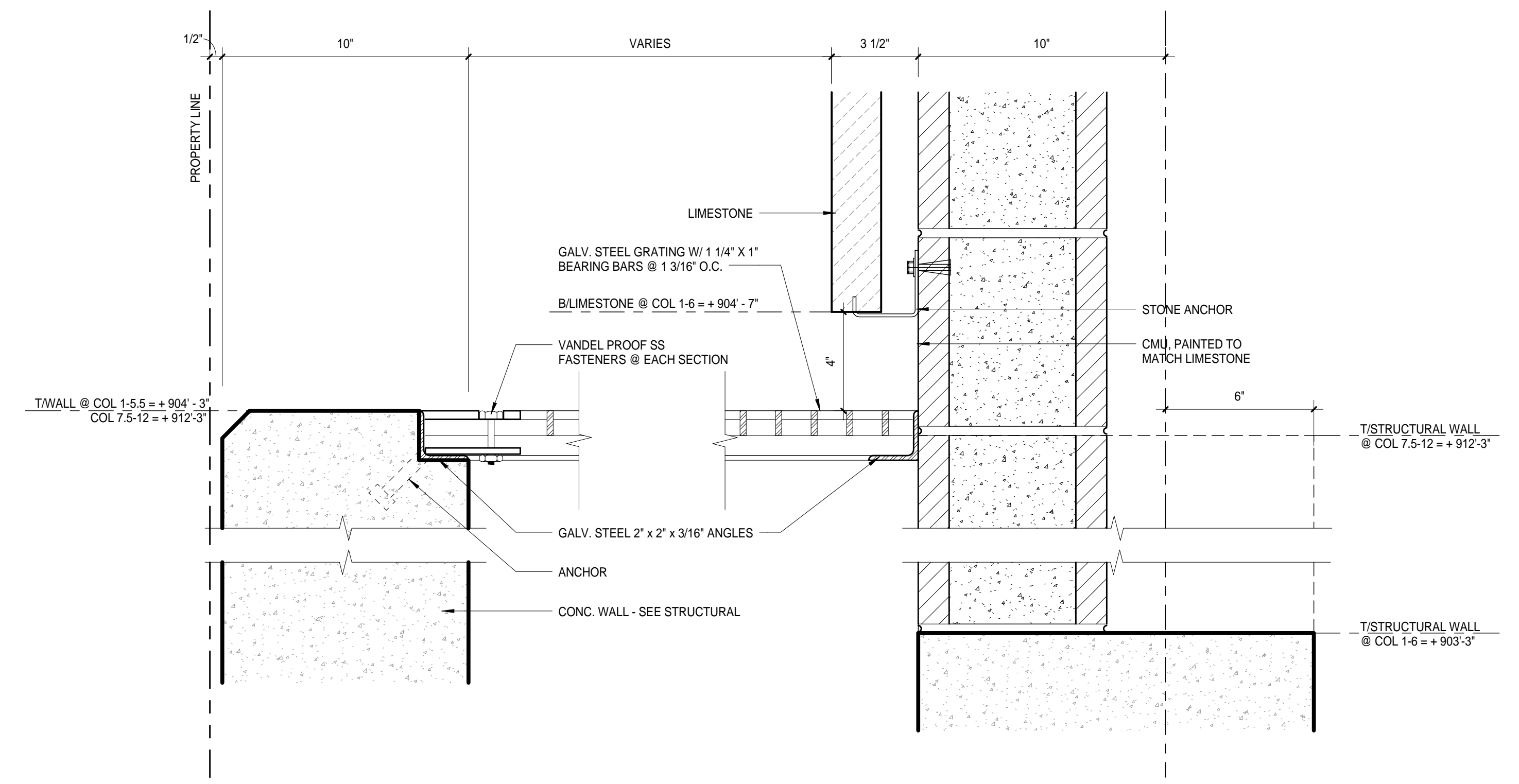
C:\Users\mlh000\Documents\Judge Doyle Square - Phase 1.mxd\A3120.dwg
 8/1/2017 5:28:08 PM

General Notes
 NOTE 1: CONSTRUCTION SHOWN HALF-TONE IS FOR INFORMATION ONLY - SUBSEQUENT PRIVATE DEVELOPMENT UNDER SEPARATE CONTRACT

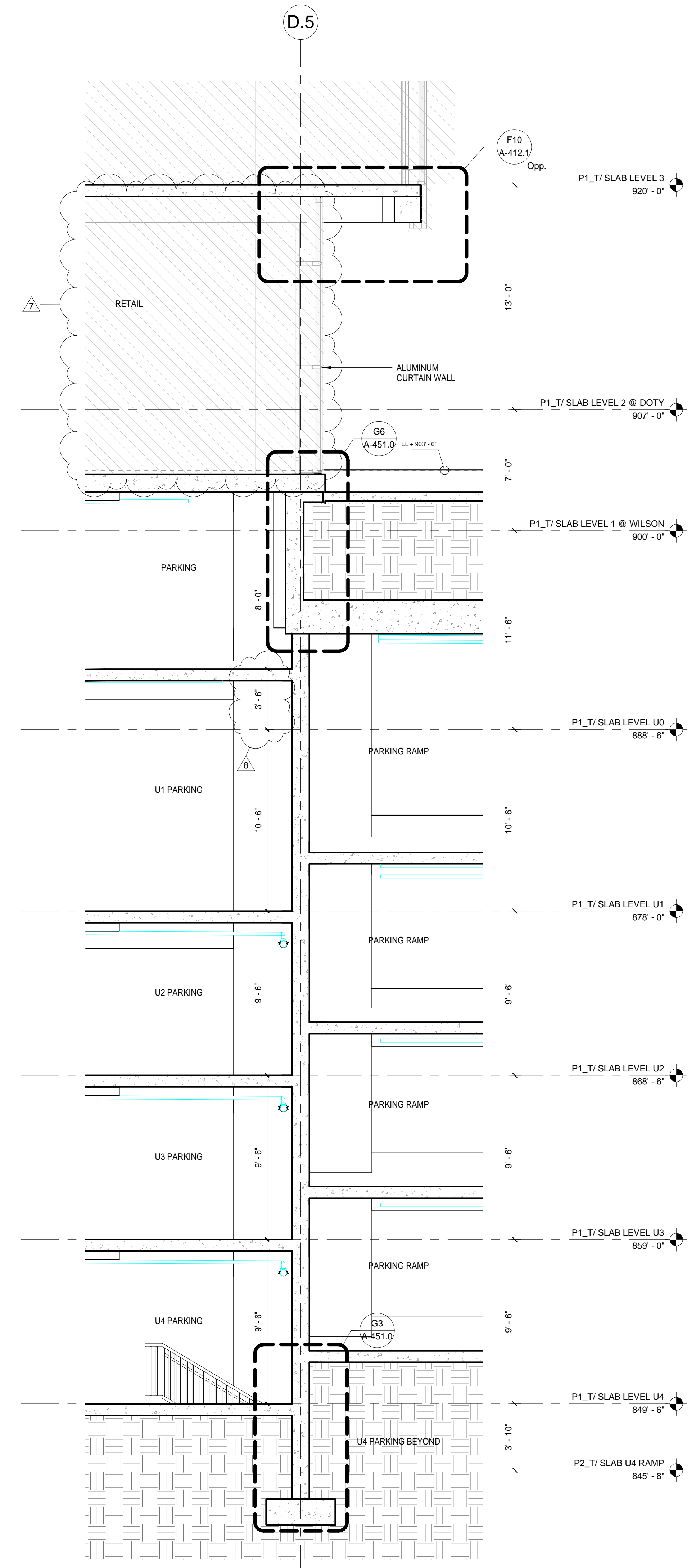
LEGEND
 N.I.C. CONSTRUCTION ITEMS FOR REFERENCE ONLY - NOT IN CONTRACT - SUBJECT TO SEPARATE PERMIT



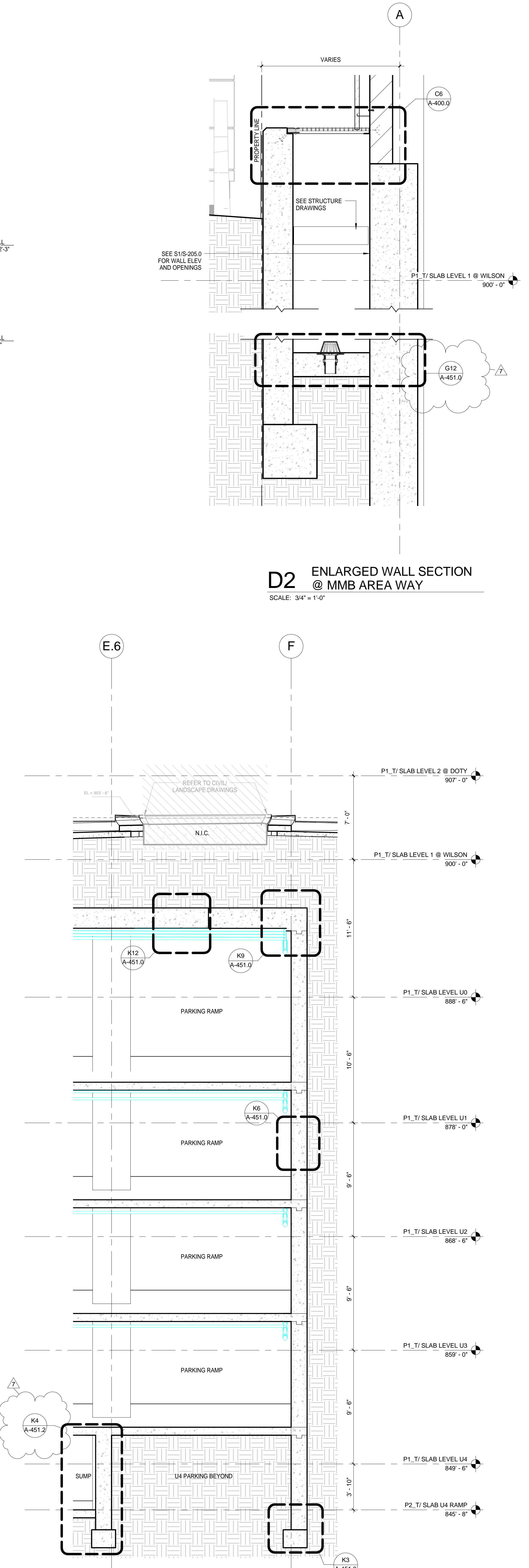
K11 ENLARGED BUILDING SECTION A-1
 SCALE: 1/4" = 1'-0"




C6 TYP. AREA WAY DETAIL
 SCALE: 3/4" = 1'-0"



K7 ENLARGED BUILDING SECTION A-2
 SCALE: 1/4" = 1'-0"



K3 ENLARGED BUILDING SECTION A-3
 SCALE: 1/4" = 1'-0"



No.	Description	Date
8	ADDENDUM #3	08/02/2017
7	ADDENDUM #2	07/28/2017
6	ISSUED FOR STATE BUILDING PERMIT	07/14/2017
5	ISSUED FOR FINAL BID	06/23/2017
4	ISSUED FOR BID	06/16/2017
3	ISSUED FOR 100% CDS/ OWNER REVIEW	06/01/2017
2	ISSUED FOR DESIGN DEVELOPMENT	04/28/2017
1	DESCRIPTION	DATE

JUDGE DOYLE SQUARE - BLOCK 88
 JUDGE DOYLE SQUARE
 CITY OF MADISON, 53703

ARCHITECT:
lothan van hook destefano
 ARCHITECTURE LLC

ASSOCIATE ARCHITECT:
INSITE CONSULTING ARCHITECTS

PARKING CONSULTANT:
WALKER

STRUCTURAL ENGINEERS:
H.A. LAVORSON
 AND PARTNERS

MEPP ENGINEERS:
AEI Affiliated Engineers

CIVIL ENGINEERS:
Mead & Hunt

LANDSCAPE ARCHITECT:
WOLFF LANDSCAPE ARCHITECTURE
 PLANNING
 LANDSCAPE ARCHITECTURE
 URBAN DESIGN

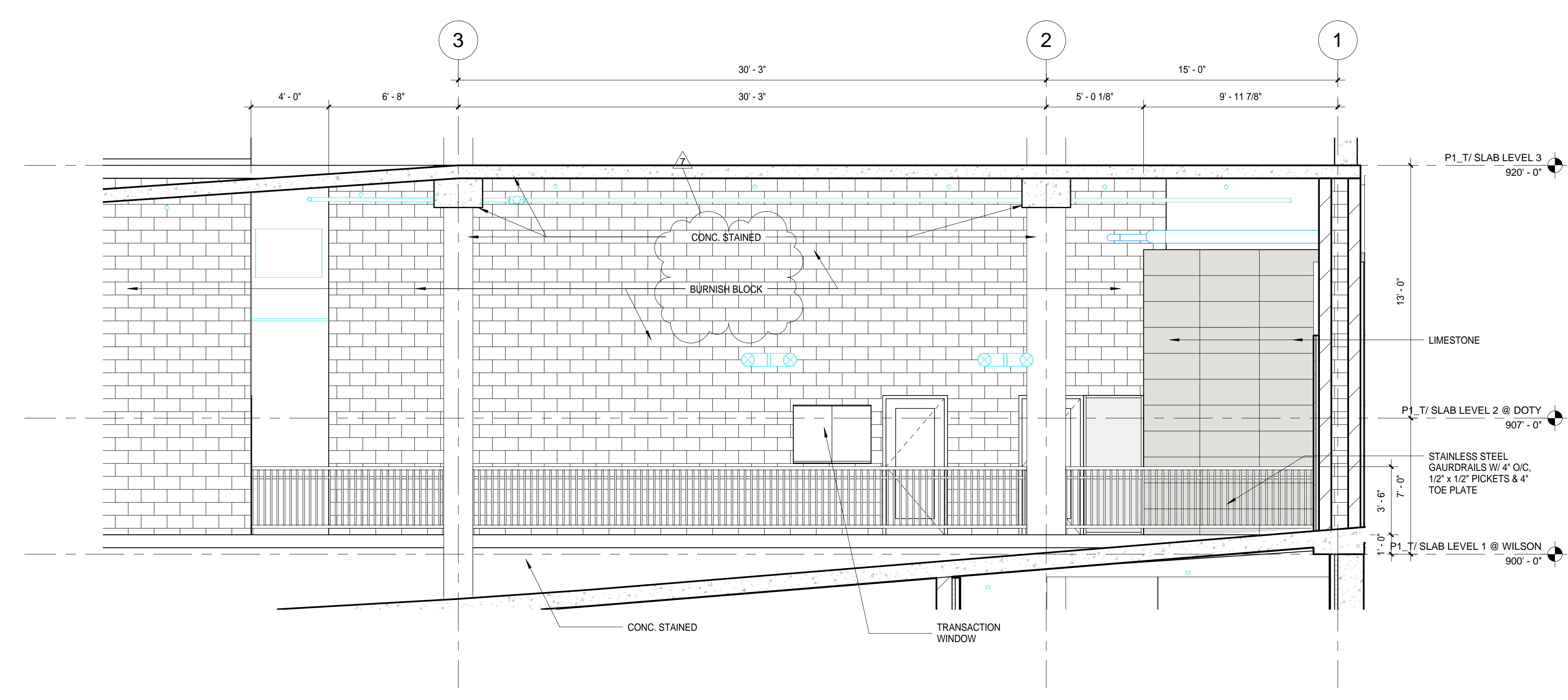
ENLARGED BUILDING SECTIONS

Drawn: [Blank] Date: [Blank]
 Author: 8/12/2017 5:28:08 PM
 Checked By: [Blank] Drawing Number: [Blank]
 Approved: [Blank]
 Approver: [Blank]
 Job Number: **A-400.0**
 215-1051

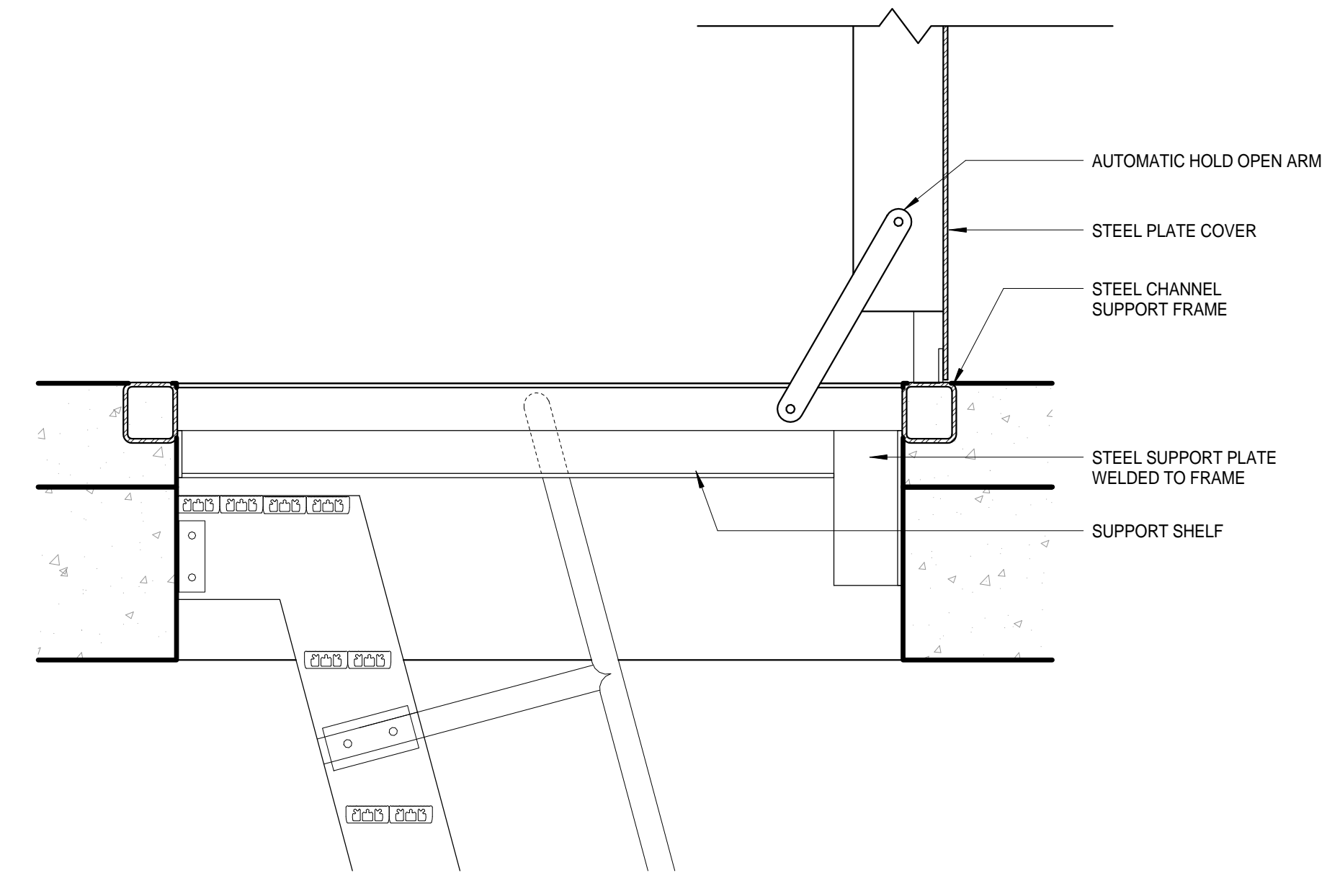
C:\Users\malcolm\Documents\Judge Doyle Square - Phase 1\malcolm\DWG\K11.dwg
 8/12/2017 5:28:08 PM

General Notes
 NOTE 1: CONSTRUCTION SHOWN HALF-TONE IS FOR INFORMATION ONLY - SUBSEQUENT PRIVATE DEVELOPMENT UNDER SEPARATE CONTRACT

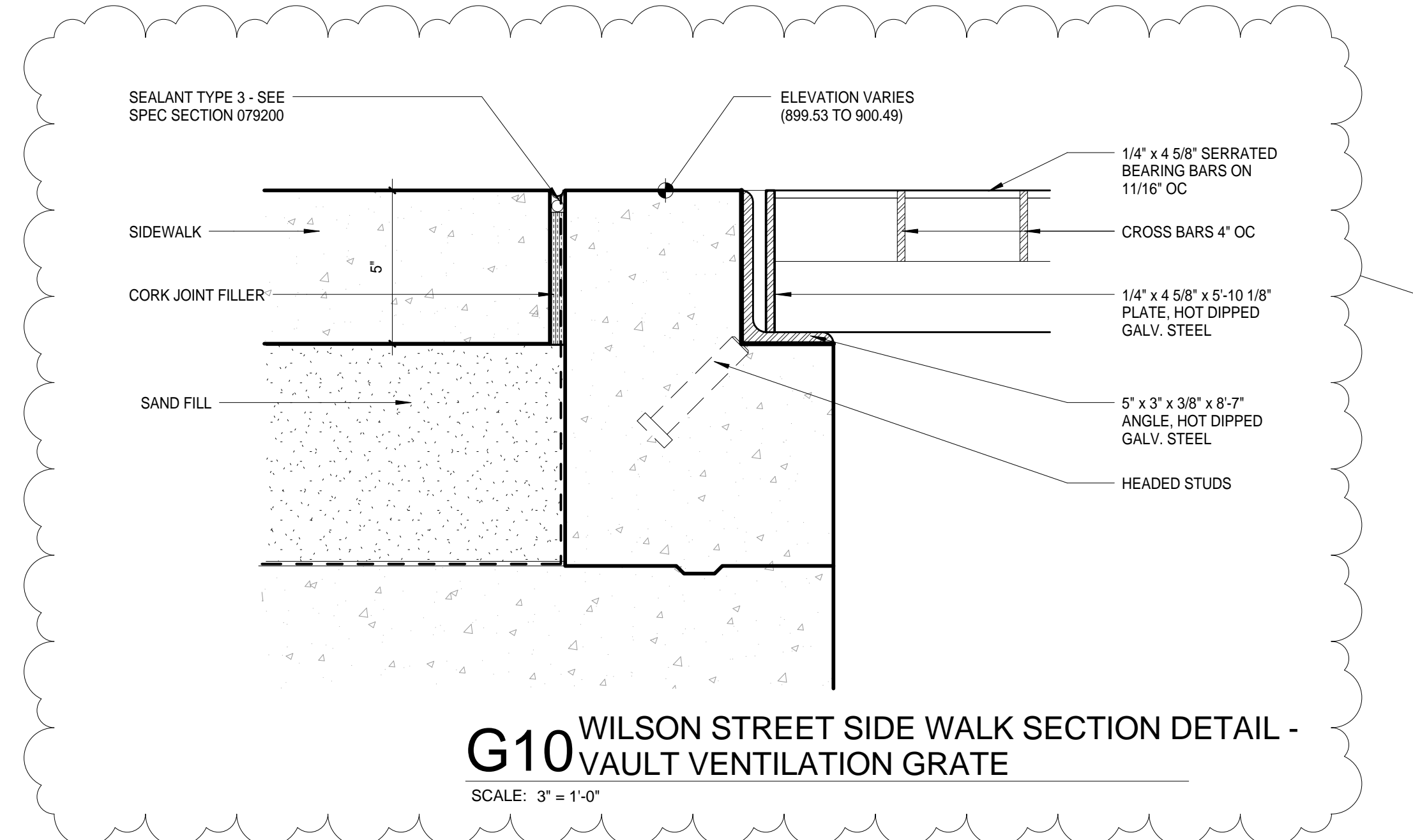
LEGEND
 N.I.C. CONSTRUCTION ITEMS FOR REFERENCE ONLY - NOT IN CONTRACT - SUBJECT TO SEPARATE PERMIT



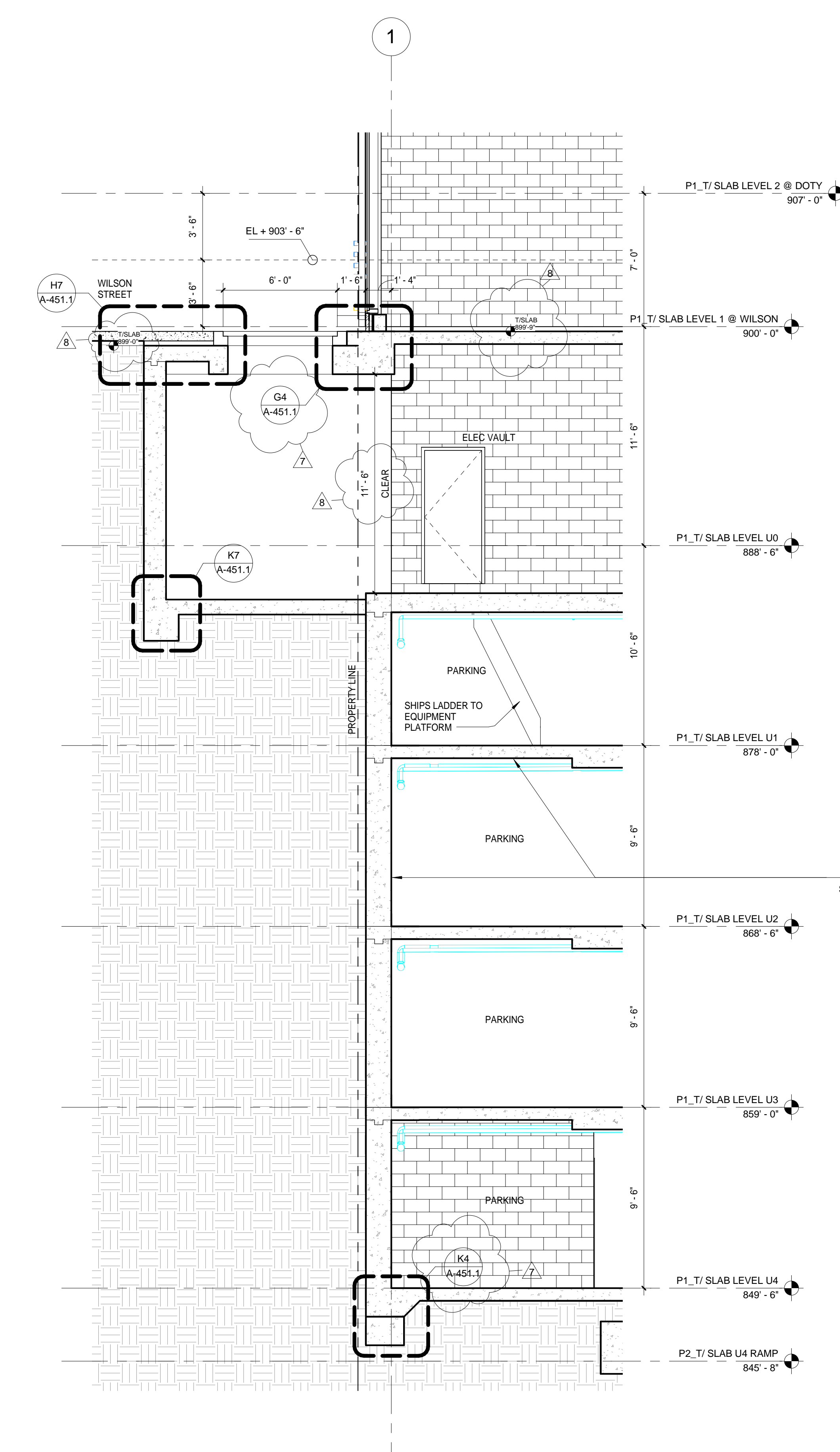
D3 WILSON STREET GARAGE ENTRY
 INTERIOR SECTION - FACING OFFICE
 SCALE: 1/4" = 1'-0"



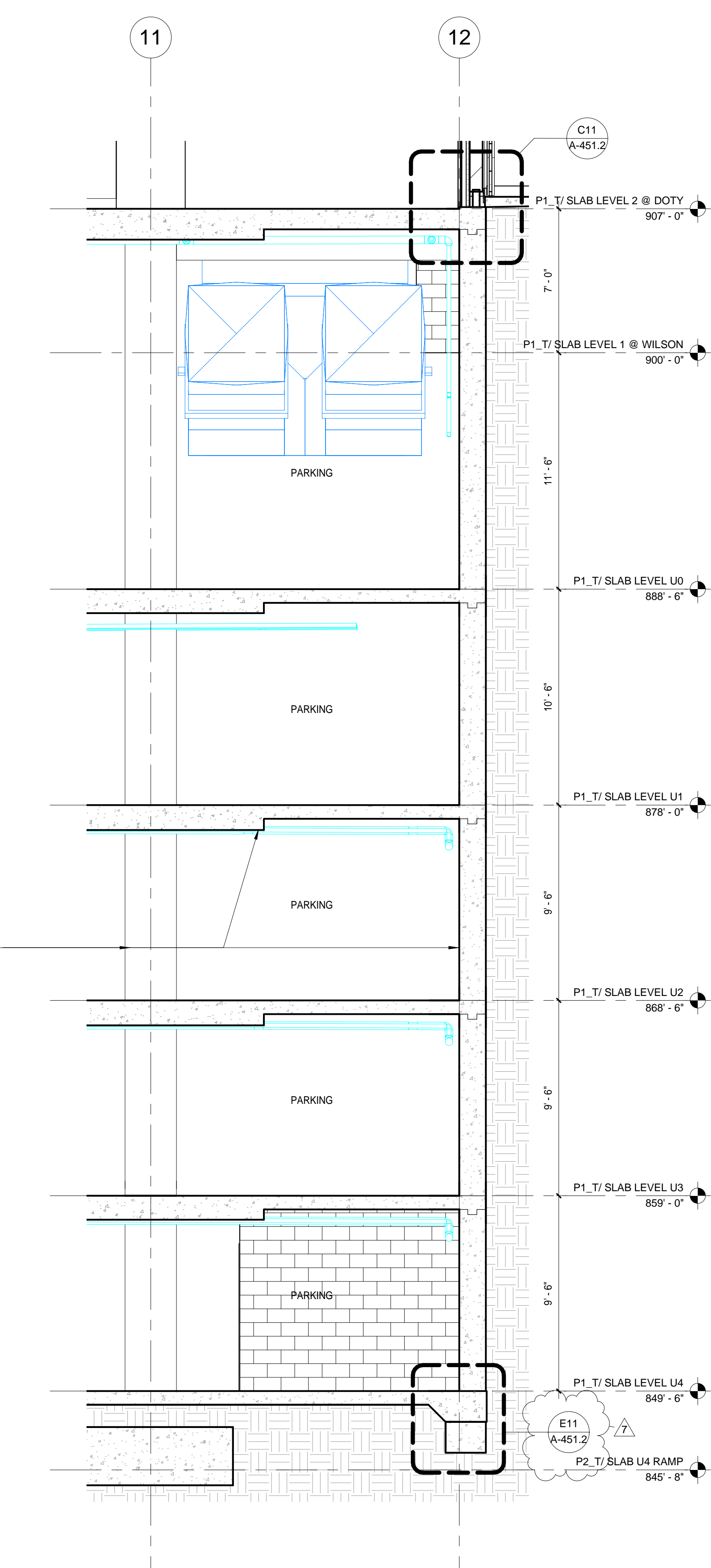
E10 ELEC VAULT ACCESS PANEL
 SCALE: 1 1/2" = 1'-0"



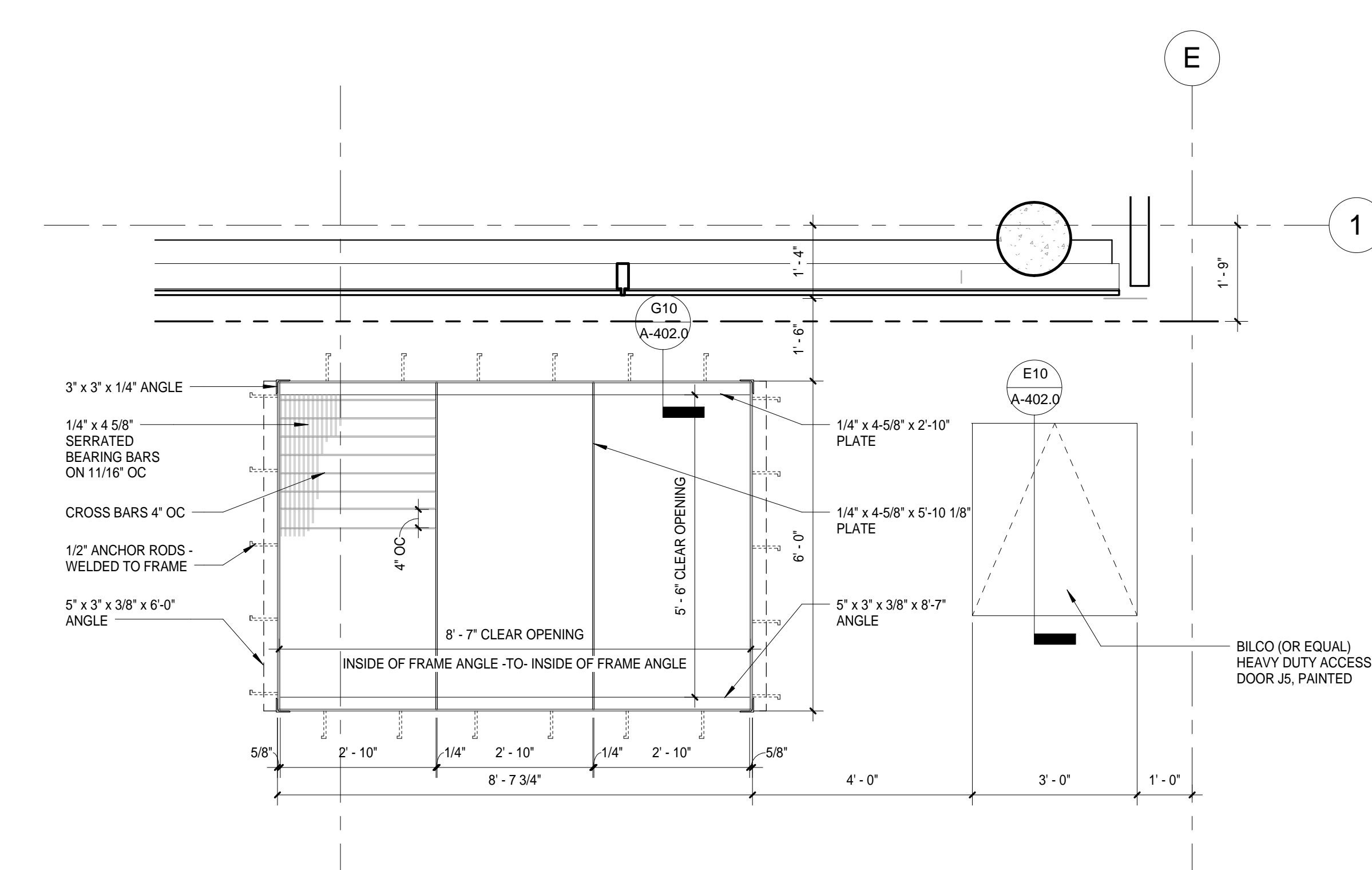
G10 WILSON STREET SIDE WALK SECTION DETAIL -
 VAULT VENTILATION GRATE
 SCALE: 3" = 1'-0"




K6 ENLARGED BUILDING SECTION D-1
 SCALE: 1/4" = 1'-0"



K3 ENLARGED BUILDING SECTION D-2
 SCALE: 1/4" = 1'-0"



K10 WILSON STREET SIDE WALK PLAN DETAIL -
 VAULT VENTILATION GRATE
 SCALE: 1/2" = 1'-0"



No.	Description	Date
8	ADDENDUM #3	08/02/2017
7	ADDENDUM #2	07/20/2017
6	ISSUED FOR STATE BUILDING PERMIT	07/14/2017
5	ISSUED FOR FINAL BID	06/23/2017
4	ISSUED FOR BID	06/16/2017
3	ISSUED FOR 100% CDS/ OWNER REVIEW	06/01/2017
2	ISSUED FOR DESIGN DEVELOPMENT	04/28/2017
1	CONCEPT	01/10/17

JUDGE DOYLE SQUARE - BLOCK 88
 JUDGE DOYLE SQUARE
 CITY OF MADISON, 53703

ARCHITECT:
lothan van hook destefano
 ARCHITECTURE LLC

ASSOCIATE ARCHITECT:
INSITE CONSULTING ARCHITECTS

PARKING CONSULTANT:
WALKER

STRUCTURAL ENGINEERS:
HALLVORSON
 AND PARTNERS

MEPP ENGINEERS:
AEI Affiliated Engineers

CIVIL ENGINEERS:
Mead & Hunt

LANDSCAPE ARCHITECT:
WOLFF LANDSCAPE ARCHITECTURE
 PLANNING ARCHITECTURE URBAN DESIGN

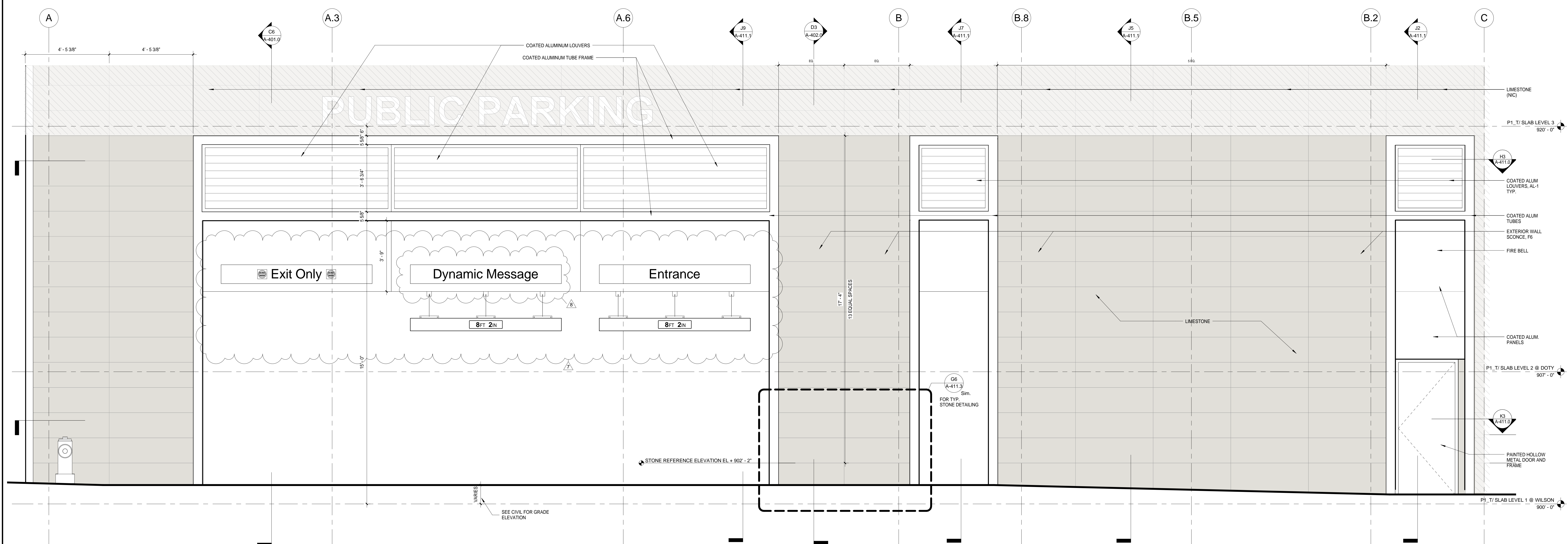
ENLARGED BUILDING SECTIONS

Drawn: [Name] Date: 8/10/2017 5:28:10 PM
 Checked By: [Name] Drawing Number: A-402.0
 Approved: [Name]
 Approver: [Name]
 Job Number: 215-1051

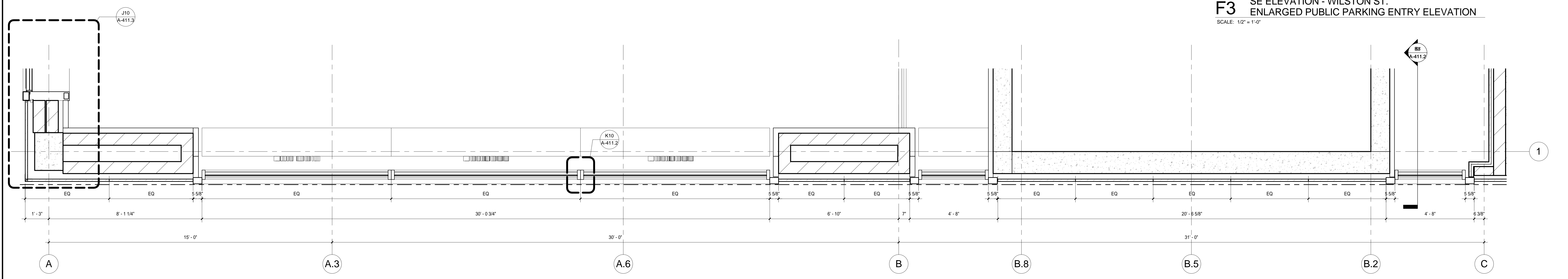
C:\Users\mde\Documents\Judge Doyle Square - Phase 1\mde\DWG\A-402.0.dwg
 8/10/2017 5:28:10 PM

General Notes
 NOTE 1: CONSTRUCTION SHOWN HALF-TONE IS FOR INFORMATION ONLY - SUBSEQUENT PRIVATE DEVELOPMENT UNDER SEPARATE CONTRACT

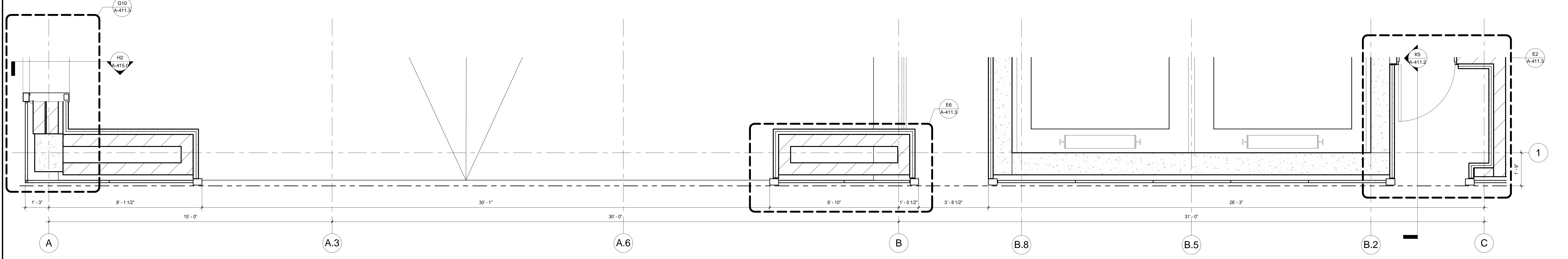
LEGEND
 N.I.C. CONSTRUCTION ITEMS FOR REFERENCE ONLY - NOT IN CONTRACT - SUBJECT TO SEPARATE PERMIT



F3 SE ELEVATION - WILSON ST.
 ENLARGED PUBLIC PARKING ENTRY ELEVATION
 SCALE: 1/2" = 1'-0"



H3 LEVEL 2 PLAN - WILSON ST.
 ENLARGED PUBLIC PARKING LOUVER PLAN
 SCALE: 1/2" = 1'-0"



K3 LEVEL 1 PLAN - WILSON ST. ENTRY
 ENLARGED PUBLIC PARKING ENTRY PLAN
 SCALE: 1/2" = 1'-0"

No.	Description	Date
8	ADDENDUM #3	08/02/2017
7	ADDENDUM #2	07/20/2017
6	ISSUED FOR STATE BUILDING PERMIT	07/14/2017
5	ISSUED FOR FINAL BID	06/23/2017
4	ISSUED FOR BID	06/16/2017
3	ISSUED FOR 100% CDS/ OWNER REVIEW	06/01/2017
2	ISSUED FOR DESIGN DEVELOPMENT	04/28/2017
1		

JUDGE DOYLE SQUARE - BLOCK 88
 JUDGE DOYLE SQUARE
 CITY OF MADISON, 53703

ARCHITECT:
lothan van hook destefano
 ARCHITECTURE LLC

ASSOCIATE ARCHITECT:
INSITE CONSULTING ARCHITECTS
 ARCHITECTS

PARKING CONSULTANT:
WALKER
 CONSULTANTS

STRUCTURAL ENGINEERS:
HALLORSON
 AND PARTNERS
 A WEST PAPERSON BRUCKERHOFF COMPANY

MEPP ENGINEERS:
AEI Affiliated Engineers

CIVIL ENGINEERS:
Mead & Hunt

LANDSCAPE ARCHITECT:
WOLFF LANDSCAPE ARCHITECTURE
 PLANNING
 LANDSCAPE ARCHITECTURE
 URBAN DESIGN


Drawing Title
 EXTERIOR WALL DETAILS - GROUND LEVEL -
 ELEVATION, PLAN & SECTION

Drawn	Date
Checked By	Drawing Number
Approved	
Approver	
Job Number	A-411.0
215-1051	

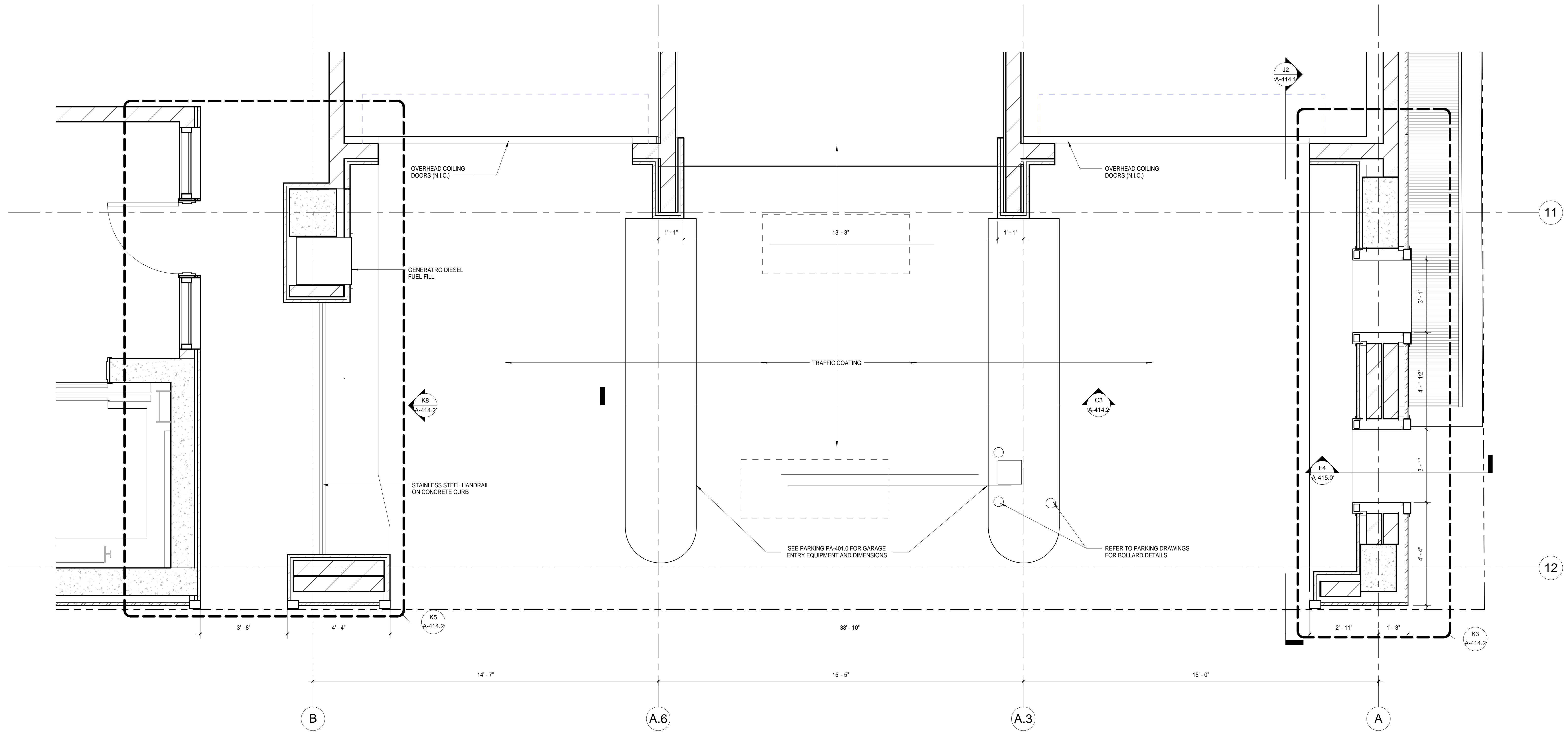
C:\Users\mde\Documents\Judge Doyle Square - Phase 1\mde\2017\DWG\A-411.0.dwg
 2/2/2017 2:28:17 PM

General Notes
 NOTE 1: CONSTRUCTION SHOWN HALF-TONE IS FOR INFORMATION ONLY - SUBSEQUENT PRIVATE DEVELOPMENT UNDER SEPARATE CONTRACT

LEGEND
 N.I.C. CONSTRUCTION ITEMS FOR REFERENCE ONLY - NOT IN CONTRACT - SUBJECT TO SEPARATE PERMIT



F11 NW ELEVATION - DOTY ST.
 ENLARGED PARKING ENTRY ELEVATION
 SCALE: 1/2" = 1'-0"



K4 LEVEL 2 PLAN - DOTY ST. ENTRY - ENLARGED
 PUBLIC PARKING ENTRY/EXIT PLAN
 SCALE: 1/2" = 1'-0"

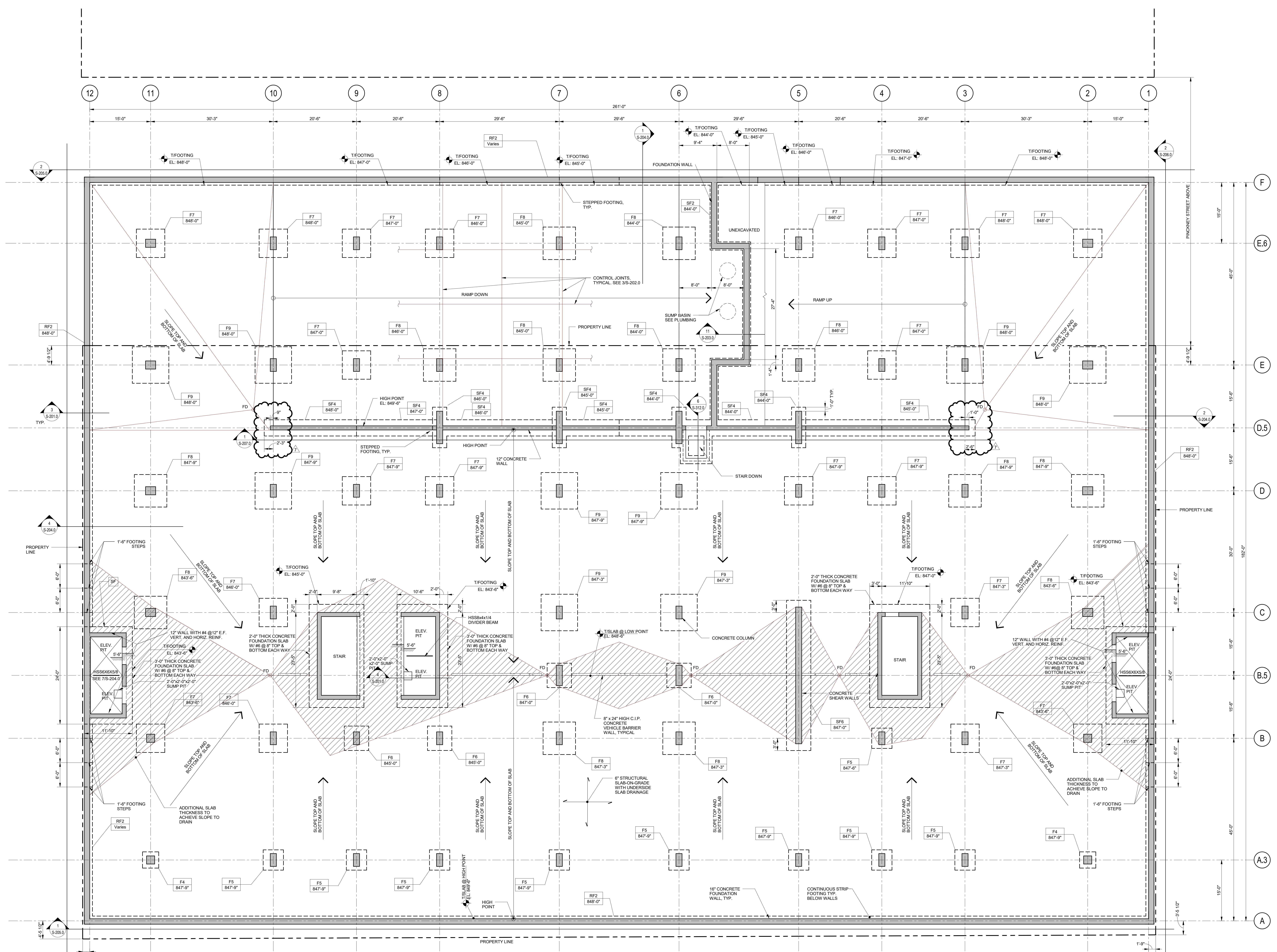
No.	Description	Date
8	ADDENDUM #3	08/02/2017
7	ADDENDUM #2	07/28/2017
6	ISSUED FOR STATE BUILDING PERMIT	07/14/2017
5	ISSUED FOR FINAL BID	06/23/2017
4	ISSUED FOR BID	06/16/2017
3	ISSUED FOR 100% CDS/ OWNER REVIEW	06/01/2017
2	ISSUED FOR DESIGN DEVELOPMENT	04/28/2017

JUDGE DOYLE SQUARE - BLOCK 88
 JUDGE DOYLE SQUARE
 CITY OF MADISON, 53703
 ARCHITECT:
lothan van hook destefano
 ARCHITECTURE LLC
 ASSOCIATE ARCHITECT:
 INSITE CONSULTING ARCHITECTS
 PARKING CONSULTANT:
 WALKER
 STRUCTURAL ENGINEERS:
 HALVORSON
 AND PARTNERS
 MEPP ENGINEERS:
AEI Affiliated
 Engineers
 CIVIL ENGINEERS:
 Mead
 & Hunt
 LANDSCAPE ARCHITECT:
 WOLFF LANDSCAPE ARCHITECTURE
 PLANNING
 LANDSCAPE ARCHITECTURE
 URBAN DESIGN

Drawing Title
 EXTERIOR WALL DETAILS - GROUND LEVEL -
 ELEVATION & PLAN

Drawn Date
 Author 8/1/2017 5:28:24 PM
 Checked By Drawing Number
 Approved
 Approver
 Job Number
A-4140
 215-1051

C:\Users\mde\Documents\Judge Doyle Square - Phase 1\mde\2876\DWG.dwg
 8/1/2017 5:28:24 PM



No.	Description	Date
7	ADDENDUM 3	08/02/2017
6	ADDENDUM 2	07/28/2017
5	ISSUED FOR STATE BUILDING PERMIT	07/14/2017
4	ISSUED FOR FINAL BID	06/23/2017
3	ISSUED FOR BID	06/16/2017
2	ISSUED FOR 100% CDS/OOWNER REVIEW	06/01/2017
1	ISSUED FOR DESIGN DEVELOPMENT	04/28/2017
	Checked by	DW

JUDGE DOYLE SQUARE - BLOCK 88
 JUDGE DOYLE SQUARE
 CITY OF MADISON, 53703

ARCHITECT:
lothan van hook destefano
 ARCHITECTURE LLC

ASSOCIATE ARCHITECT:
INSITE CONSULTING ARCHITECTS

PARKING CONSULTANT:
WALKER

STRUCTURAL ENGINEERS:
HALVORSON AND PARTNERS
A WEST PRAIRIE DESIGN GROUP COMPANY

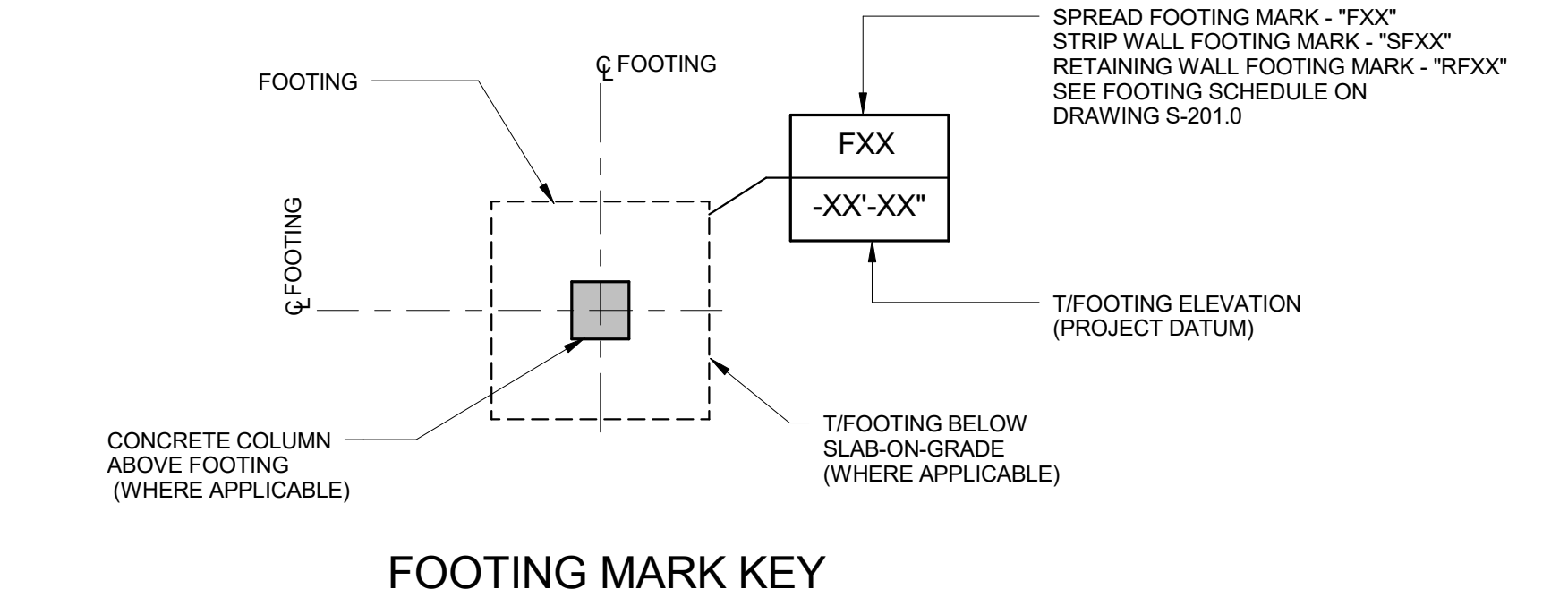
MEPP ENGINEERS:
AEI Affiliated Engineers

CIVIL ENGINEERS:
Mead & Hunt

LANDSCAPE ARCHITECT:
WOLFF LANDSCAPE ARCHITECTURE
PLANNING LANDSCAPE ARCHITECTURE URBAN DESIGN

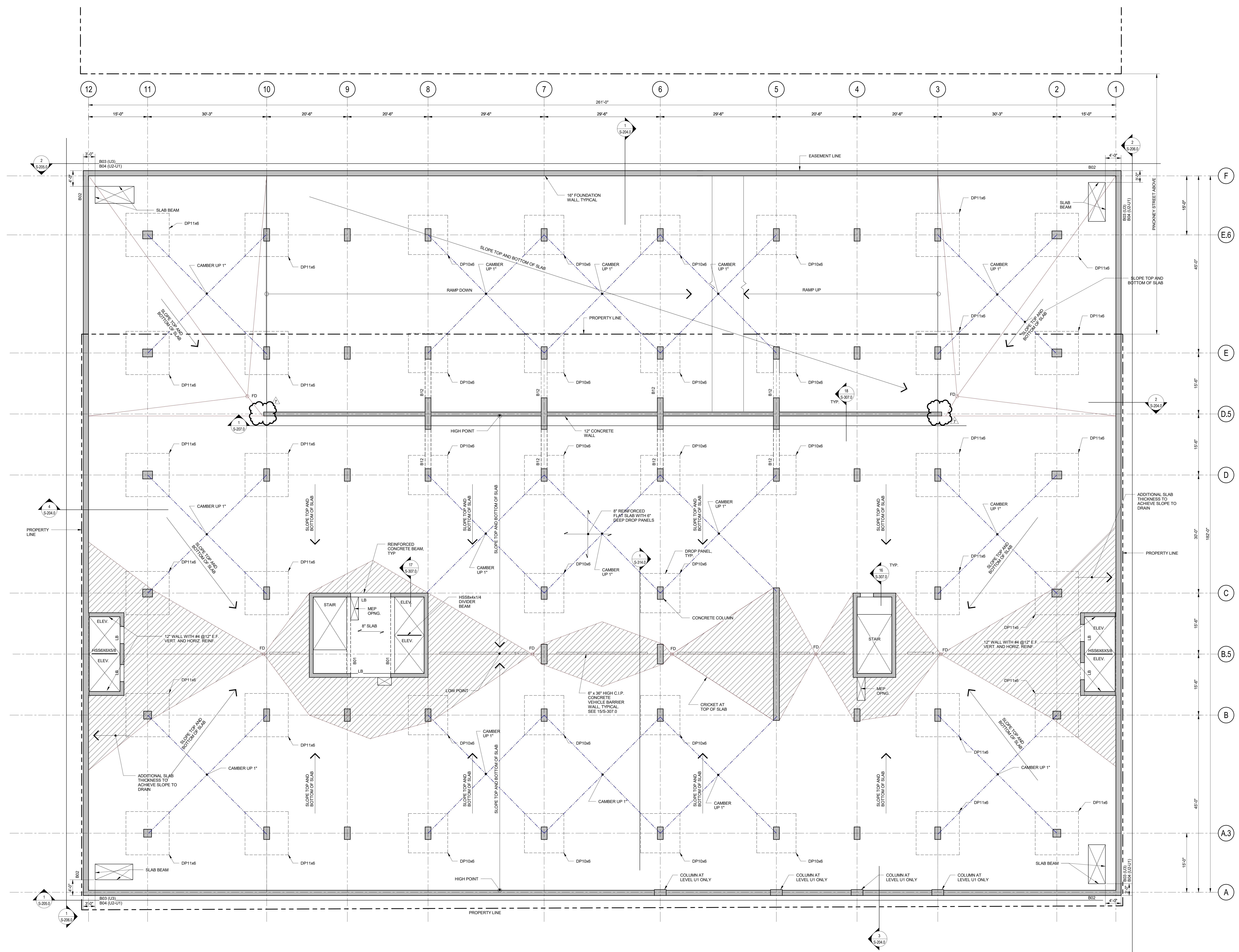
A LEVEL U4 FOUNDATION PLAN
 SCALE: 1/8" = 1'-0"

- NOTES:
- MINIMUM SLAB ON GRADE THICKNESS = 6"
 - SLAB ELEVATION VARIES FOR SLOPE TO DRAIN. SEE ARCHITECTURAL DRAWINGS.
 - SLAB IS REINFORCED WITH SYNTHETIC MACRO FIBER REINFORCEMENT. PROVIDE MINIMUM DOSAGE OF 5.0 LBS PER CUBIC YARD OF CONCRETE.
 - SEE SLAB ON GRADE DETAILS ON S-202.0.
 - SEE FOOTING DETAILS ON S-201.0.
 - SEE CONCRETE COLUMN SCHEDULE ON S-301.0.
 - COLUMNS AND FOOTINGS ARE CENTERED ON THE GRID LINES UNLESS NOTED OTHERWISE.
 - PROVIDE UNDERSLAB DRAINAGE SYSTEM PER GEOTECHNICAL REPORT. SEE PLUMBING DRAWINGS.
 - INSTALLATION OF EQUIPMENT DEEPER THAN SPREAD FOOTING BEARING ELEVATION SHALL BE PERFORMED SUCH THAT THERE IS NO DISTURBANCE OF SOIL BELOW ADJACENT FOOTINGS.



Drawing Title: LEVEL U4 FOUNDATION PLAN

Drawn	Date
RT	8/10/17 1:40:03 PM
Checked By	Drawing Number
JS	
Approved	
RH	
Job Number	S-100.1
	B1665877



No.	Description	Date
7	ADDENDUM 3	08/02/2017
8	ADDENDUM 2	07/28/2017
5	ISSUED FOR STATE BUILDING PERMIT	07/14/2017
4	ISSUED FOR FINAL BID	06/23/2017
3	ISSUED FOR BID	06/16/2017
2	ISSUED FOR 100% CDS/OOWNER REVIEW	06/01/2017
1	ISSUED FOR DESIGN DEVELOPMENT	04/28/2017

JUDGE DOYLE SQUARE - BLOCK 88
 JUDGE DOYLE SQUARE
 CITY OF MADISON, 53703

ARCHITECT:
lothan van hook destefano
 ARCHITECTURE LLC

ASSOCIATE ARCHITECT:
 INSITE CONSULTING ARCHITECTS

PARKING CONSULTANT:
 WALKER

STRUCTURAL ENGINEERS:
 HALVORSON AND PARTNERS
 A WEST PRAIRIES SERVICE GROUP COMPANY

MEPP ENGINEERS:
AEI Affiliated Engineers

CIVIL ENGINEERS:
 Mead & Hunt

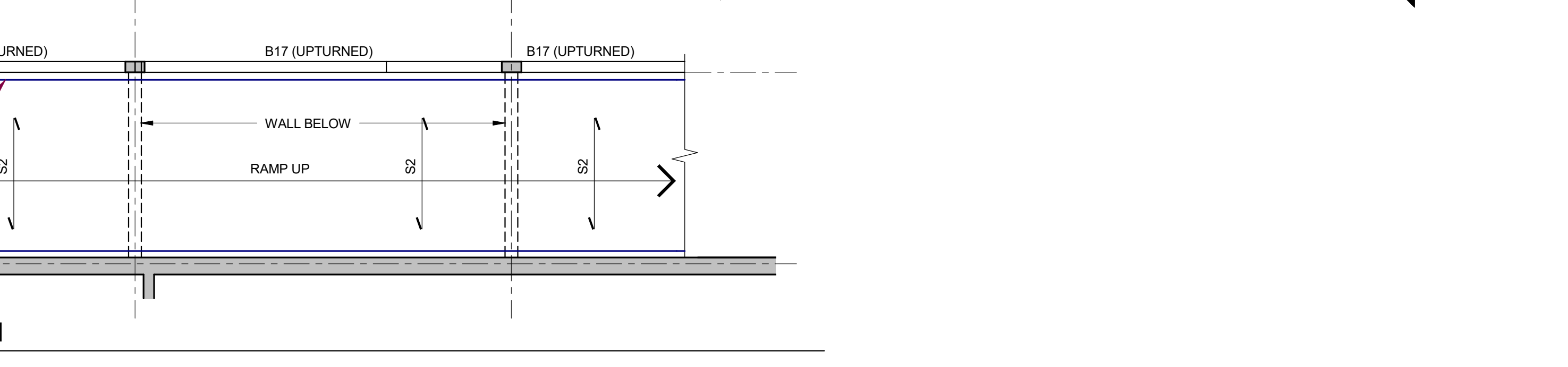
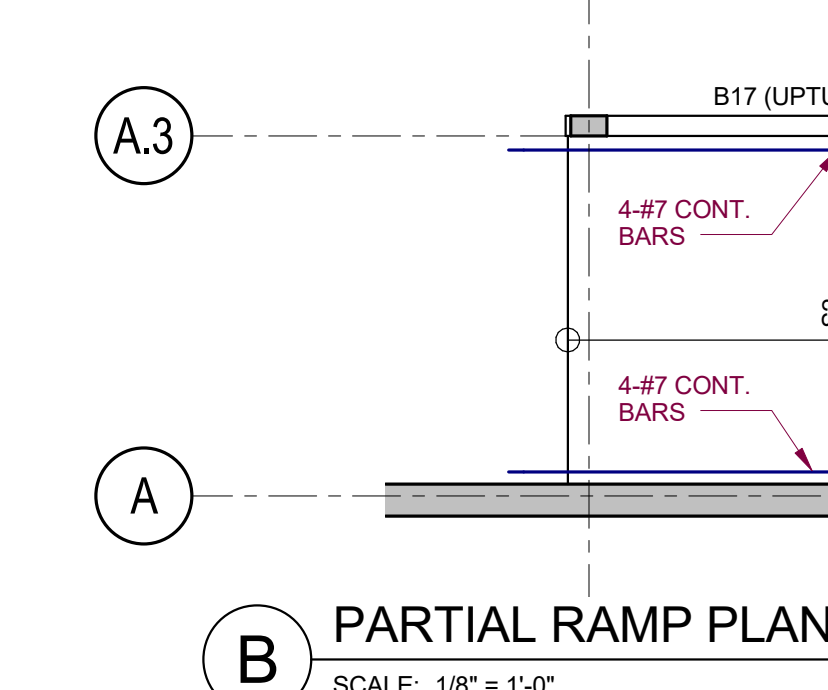
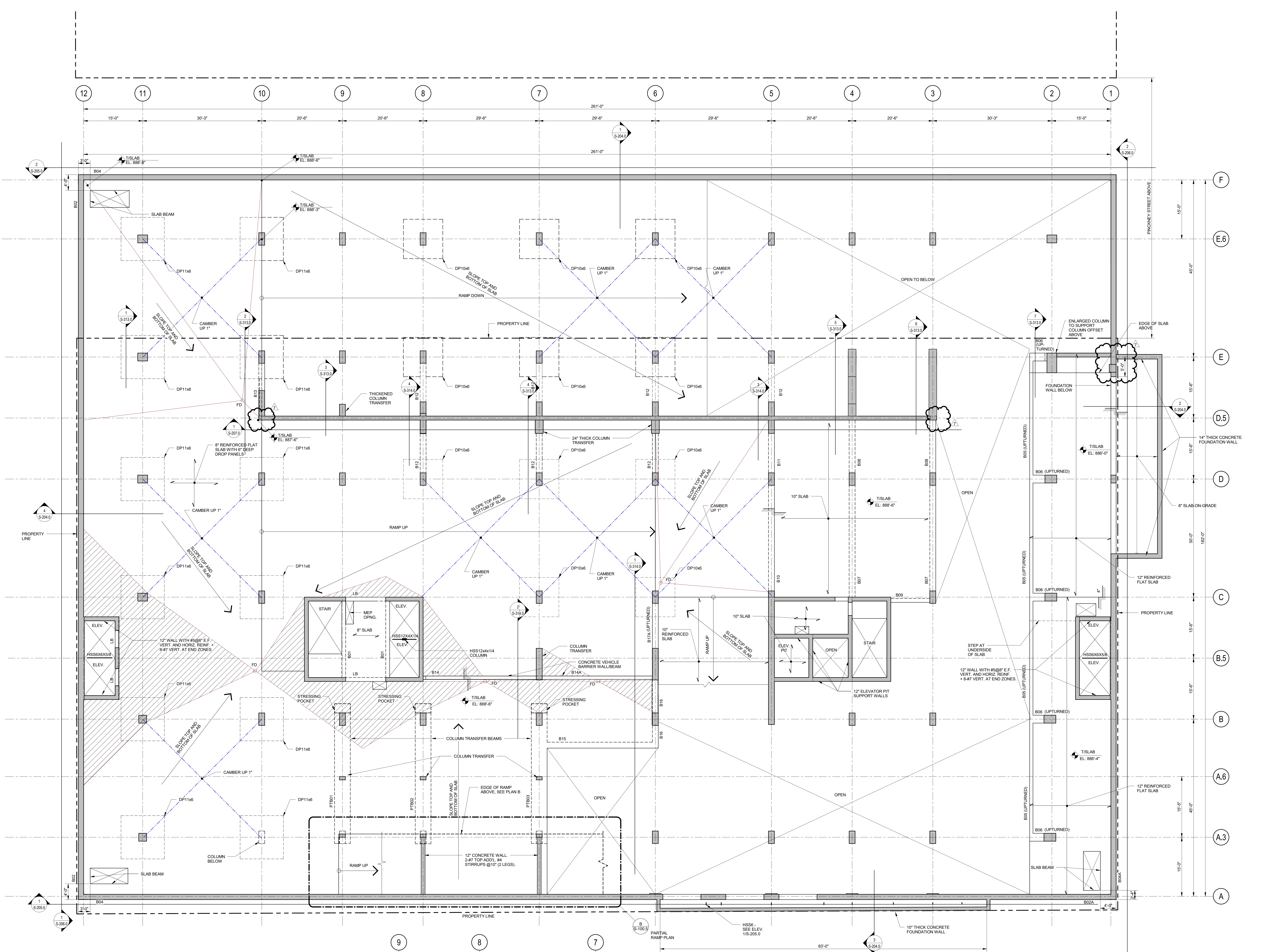
LANDSCAPE ARCHITECT:
 WOLFF LANDSCAPE ARCHITECTURE
 PLANNING LANDSCAPE ARCHITECTURE
 WISCONSIN DESIGN

A LEVEL U3-U1 FRAMING PLAN
 SCALE: 1/8" = 1'-0"

- NOTES:
1. SLAB ELEVATION VARIES FOR SLOPE TO DRAIN. SEE ARCHITECTURAL DRAWINGS.
 2. SEE SLAB REINFORCEMENT PLAN ON S-101.3.
 3. SEE CONCRETE COLUMN SCHEDULE ON S-301.0.
 4. COLUMNS ARE CENTERED ON THE GRID LINES UNLESS NOTED OTHERWISE.
 5. SEE REINFORCED CONCRETE SHEAR WALL ELEVATIONS AND DETAILS ON SHEETS S-304.0 AND S-305.0.
 6. COORDINATE SLAB PENETRATIONS WITH ARCHITECTURAL AND MEP/DRAWINGS.
 7. BXX DENOTES REINFORCED CONCRETE BEAM. SEE TYPICAL DETAIL AND SCHEDULE ON S-309.0.
 8. DP10x6 = 10'-0" x 10'-0" DROP PANEL EXTENDING 6" BELOW SLAB.
 9. SEE FOUNDATION WALL ELEVATIONS, SECTION, AND DETAILS ON S-203.0, S-204.0, S-205.0, S-206.0, AND S-207.0.

Drawing Title
 LEVEL U3-U1 FRAMING PLAN

Drawn: [Redacted] Date: 8/10/17 1:13:09 PM
 Checked By: [Redacted] Drawing Number: [Redacted]
 Approved: [Redacted] Job Number: S-100.3
 Job Number: B1665877



- LEVEL U0 FRAMING PLAN**
SCALE: 1/8" = 1'-0"
- NOTES:
1. TISLAB ELEVATION VARIES FOR SLOPE TO DRAIN. SEE ARCHITECTURAL DRAWINGS.
 2. SEE SLAB REINFORCEMENT PLAN ON S-120.0.
 3. SEE CONCRETE COLUMN SCHEDULE ON S-301.0.
 4. COLUMNS ARE CENTERED ON THE GRID LINES UNLESS NOTED OTHERWISE.
 5. SEE REINFORCED CONCRETE SHEAR WALL ELEVATIONS AND DETAILS ON SHEETS S-304.0 AND S-305.0.
 6. COORDINATE SLAB PENETRATIONS WITH ARCHITECTURAL AND MEP/FIT DRAWINGS.
 7. "BOX" DENOTES REINFORCED CONCRETE BEAM. SEE TYPICAL DETAILS AND SCHEDULE ON S-309.0.
 8. "DIP" DENOTES 10'-0" x 10'-0" DROP PANEL EXTENDING 6" BELOW SLAB.
 9. SEE FOUNDATION WALL ELEVATIONS, SECTION, AND DETAILS ON S-203.0, S-204.0, S-205.0, S-206.0, AND S-207.0.
 10. "PTB" DENOTES POST-TENSIONED CONCRETE BEAM. SEE S300.0 FOR SCHEDULE AND DETAILS.

No.	Description	Date
7	ADDENDUM 3	08/02/2017
6	ADDENDUM 2	07/20/2017
5	ISSUED FOR STATE BUILDING PERMIT	07/14/2017
4	ISSUED FOR FINAL BID	06/23/2017
3	ISSUED FOR BID	06/16/2017
2	ISSUED FOR 100% CDS/OOWNER REVIEW	06/01/2017
1	ISSUED FOR DESIGN DEVELOPMENT	04/28/2017

JUDGE DOYLE SQUARE - BLOCK 88
JUDGE DOYLE SQUARE
CITY OF MADISON, 53703

ARCHITECT:
lothan van hook destefano
ARCHITECTURE LLC

ASSOCIATE ARCHITECT:
INSITE CONSULTING ARCHITECTS

PARKING CONSULTANT:
WALKER

STRUCTURAL ENGINEERS:
HALVORSON AND PARTNERS
A WEST PARTNERS DESIGN GROUP COMPANY

MEPP ENGINEERS:
AEI Affiliated Engineers

CIVIL ENGINEERS:
Mead & Hunt

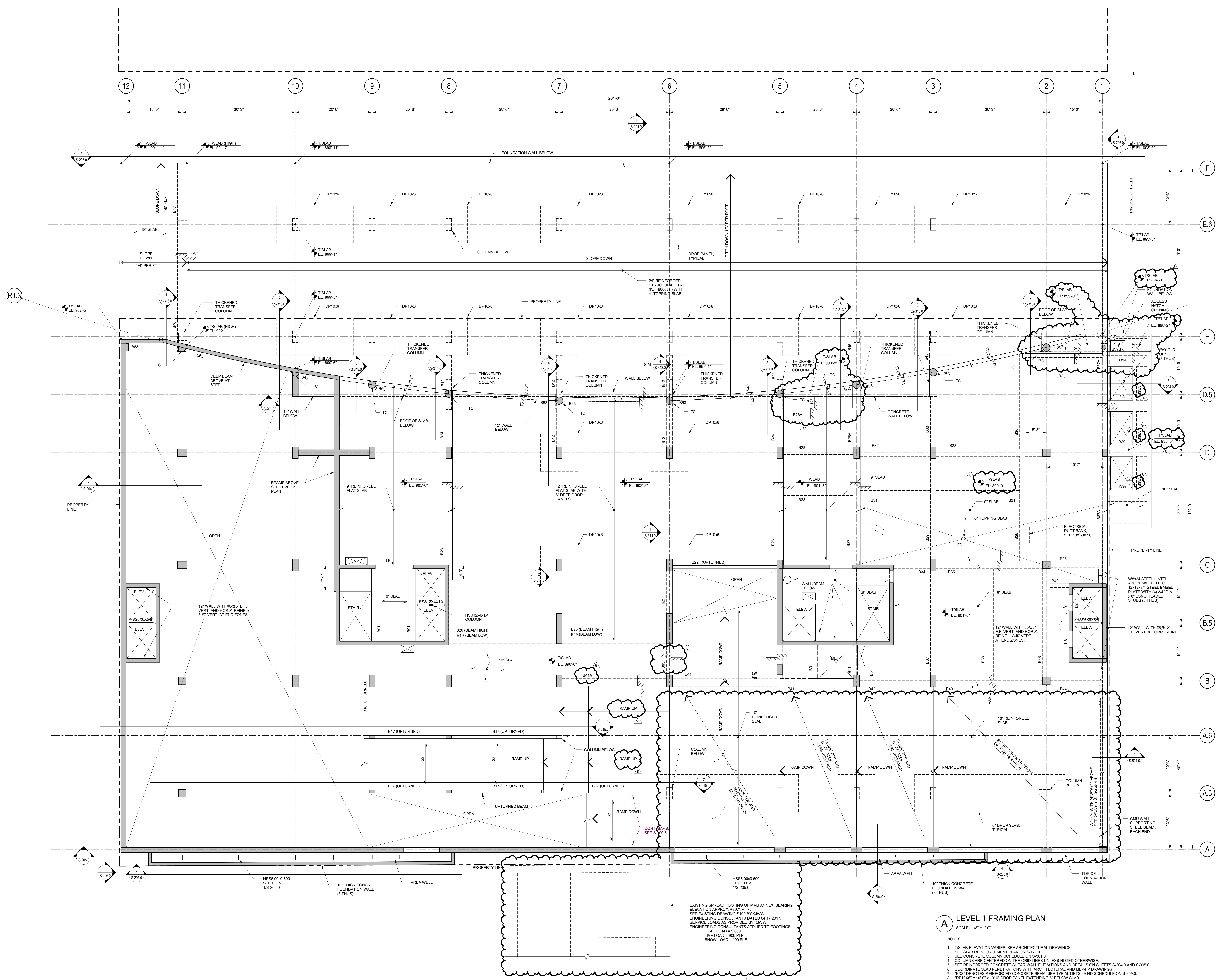
LANDSCAPE ARCHITECT:
WOLFF LANDSCAPE ARCHITECTURE
LANDSCAPE ARCHITECTURE
WEEKLY DESIGN

Level U0 Framing Plan

Drawn: [] Date: 8/10/17 1:15:12 PM
Checked By: [] Drawing Number: []
Approved: []
Job Number: B1665877

S-100.5

C:\Users\jdoyle\Documents\114-668877 Judge Doyle Square - Phase 1 RIG - jdoyle.rvt 8/10/2017 1:15:12 PM



6	ADDENDUM 3	08/02/2017
5	ADDENDUM 2	07/28/2017
4	ISSUED FOR STATE BUILDING PERMIT	07/14/2017
3	ISSUED FOR FINAL BID	06/23/2017
2	ISSUED FOR 100% CDS/OWNER REVIEW	06/01/2017
1	ISSUED FOR DESIGN DEVELOPMENT	04/28/2017
No.	Checklist	DC

JUDGE DOYLE SQUARE - BLOCK 88
 JUDGE DOYLE SQUARE
 CITY OF MADISON, 53703

ARCHITECT:
lothan van hook destefano
 ARCHITECTURE LLC

ASSOCIATE ARCHITECT:
INSITE CONSULTING ARCHITECTS

PARKING CONSULTANT:
WALKER

STRUCTURAL ENGINEERS:
HALVORSON AND PARTNERS
 A WEST PRAIRIES ENGINEERING COMPANY

MEPP ENGINEERS:
AEI Affiliated Engineers

CIVIL ENGINEERS:
Mead & Hunt

LANDSCAPE ARCHITECT:
WOLFF LANDSCAPE ARCHITECTURE
 PLANNING LANDSCAPE ARCHITECTURE
 WEAVER DESIGN

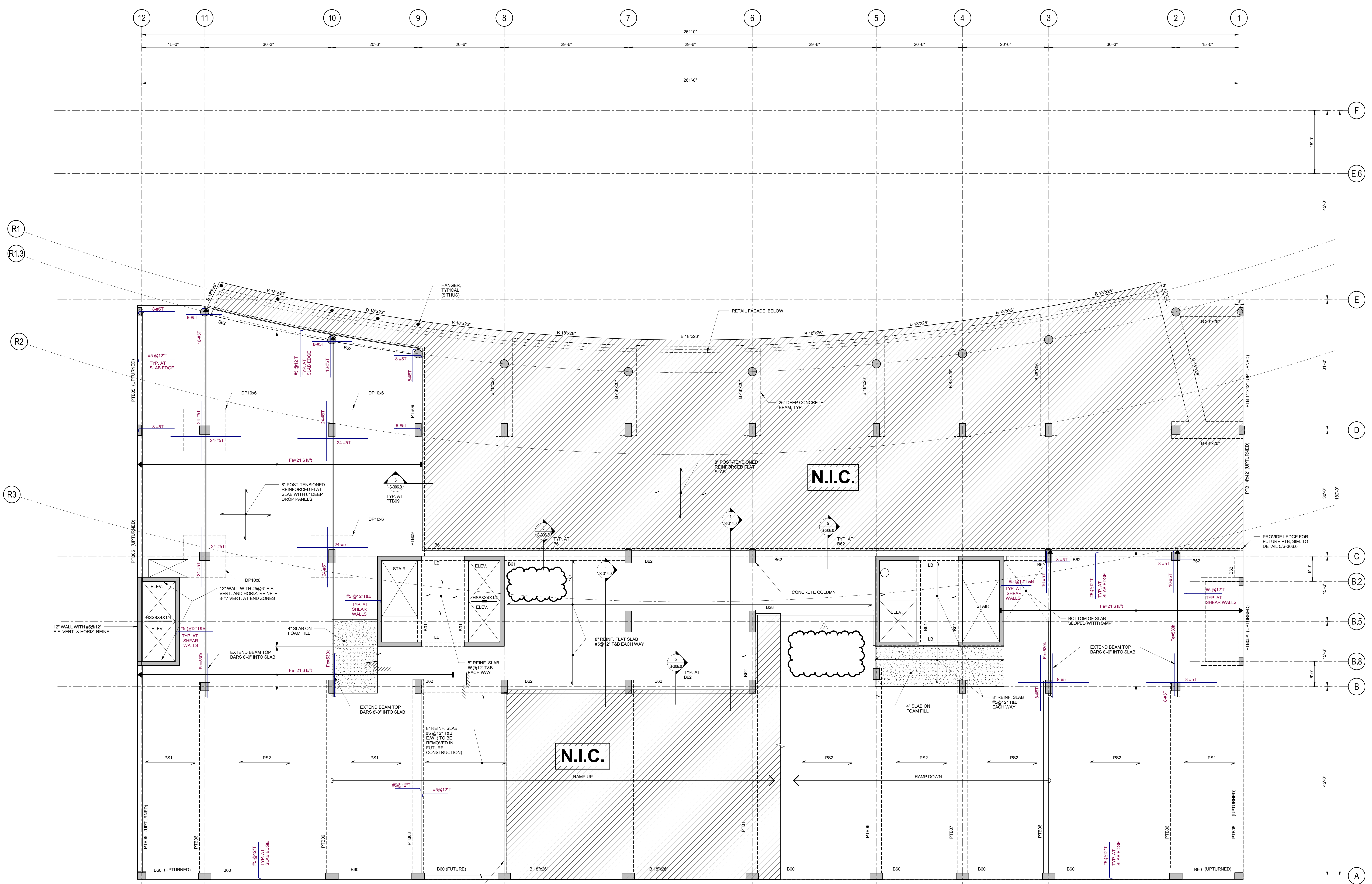
LEVEL 1 FRAMING PLAN
 SCALE: 1/8" = 1'-0"

- NOTES:
1. TISLAB ELEVATION VARIES. SEE ARCHITECTURAL DRAWINGS.
 2. SEE SLAB REINFORCEMENT PLAN ON S-121.0.
 3. SEE CONCRETE COLUMN SCHEDULE ON S-301.0.
 4. COLUMNS ARE CENTERED ON THE GRID LINES UNLESS NOTED OTHERWISE.
 5. SEE REINFORCED CONCRETE SHEAR WALL ELEVATIONS AND DETAILS ON SHEETS S-304.0 AND S-305.0.
 6. COORDINATE SLAB PENETRATIONS WITH ARCHITECTURAL AND MEPP DRAWINGS.
 7. "X" DENOTES REINFORCED CONCRETE BEAM. SEE TYPICAL DETAILS AND SCHEDULE ON S-309.0.
 8. "DP10x6" = 10'-0" x 10'-0" DROP PANEL EXTENDING 6" BELOW SLAB.
 9. SEE FOUNDATION WALL ELEVATIONS, SECTION AND DETAILS ON S-203.0, S-204.0, S-205.0, S-206.0, AND S-207.0.
 10. "T" DENOTES POST-TENSIONED CONCRETE BEAM. SEE S200.0 FOR SCHEDULE AND DETAILS.

Drawn	Date
RT	8/10/17 1:40:07 PM
Checked By	Drawing Number
JS	
Approved	
RH	
Job Number	S-101.0
	B165877

LEGEND

N.I.C. CONSTRUCTION ITEMS FOR REFERENCE ONLY - NOT IN CONTRACT



- POST-TENSIONING NOTES:**
- SEE DRAWINGS S-301.0 FOR POST-TENSIONED CONCRETE NOTES.
 - SEE DETAIL 45-311.0 FOR TYPICAL TWO-WAY SLAB TENDON LAYOUT.
 - "PTX" DENOTES POST-TENSIONED ONE-WAY SLAB. SEE DETAIL 1/5-311.0 FOR TYPICAL ONE-WAY SLAB TENDON LAYOUT.
 - "PTB" DENOTES POST-TENSIONED CONCRETE BEAM. SEE DETAIL S-306.0 FOR TYPICAL POST-TENSIONED CONCRETE BEAM ELEVATIONS.
 - PT TENDONS SHALL BE BENDED IN E-W DIRECTION AND UNIFORMLY DISTRIBUTED IN N-S DIRECTION. SEE PLAN FOR DETAILS.
 - TYPICAL BAND WIDTH SHALL BE 5'-0" UNQ ON PLANS AND CENTERED ON COLUMNS. FOR UNIFORMLY DISTRIBUTED DIRECTION PLACE AT LEAST TWO TENDONS DIRECTLY OVER COLUMNS AND SPACE THE REMAINING TENDONS EQUALLY BETWEEN COLUMNS.
 - PT TENDONS SHALL BE PLACED IN A PARABOLIC WITHIN THE SLAB. THE CENTER OF GRAVITY OF TENDONS SHALL BE AS FOLLOWS (U.N.O. ON PLAN):
 - AT ALL ANCHOR LOCATIONS = MID-DEPTH OF SLAB + 4"
 - AT INTERIOR COLUMNS & WALL SUPPORTS = 4" FROM POINTS
 - AT EXTERIOR COLUMNS & WALL SUPPORTS = MID-DEPTH OF SLAB + 4"
 - AT MIDSPANS = 1" FROM POINTS
 - THE PLACING SEQUENCE OF PT TENDONS AND MILD STEEL REBARS SHALL BE AS PER THE PLACEMENT DIAGRAMS SHOWN IN DETAIL S5-311.0.
 - CEMENT SLOPE CABLE AROUND OPENINGS (1.8 MIN) AS INDICATED ON PLANS & DETAIL S5-310.0.
 - SEE ARCHITECTURAL AND MEP DRAWINGS FOR LOCATION AND DIMENSIONS OF SLAB OPENINGS. PROVIDE SUPPLEMENTAL REINFORCEMENT AROUND OPENINGS AS PER DETAIL S & 7/5-310.0.
 - FOR ENCASULATION REQUIREMENT OF TENDONS & ANCHORAGES, SEE POST-TENSIONED SLAB CONCRETE NOTES ON THE GENERAL NOTES SHEET.

- REBAR IN POST-TENSIONED SLAB NOTES:**
- TOP STEEL (BONDED REINFORCEMENT) AT COLUMNS SHALL BE PLACED BETWEEN LINES THAT ARE 1/8" (SLAB THICKNESS) OUTSIDE OPPOSITE FACES OF THE COLUMN SUPPORT. SPACING OF THIS REINFORCEMENT SHALL NOT EXCEED 12".
 - FOR LENGTH OF MILD STEEL REINFORCEMENT, SEE TYPICAL DETAILS ON S-311.0.
- GENERAL NOTES:**
- 1/8" SLAB ELEVATION VARIES. SEE ARCHITECTURAL DRAWINGS.
 - SEE CONCRETE COLUMN SCHEDULE ON S-301.0.
 - COLUMNS ARE CENTERED ON THE GRID LINES UNLESS NOTED OTHERWISE.
 - SEE REINFORCED CONCRETE SHEAR WALL ELEVATIONS AND DETAILS ON SHEETS S-304.0 AND S-305.0.
 - COORDINATE SLAB PENETRATIONS WITH ARCHITECTURAL AND MEP/DRAWINGS.
 - "BX" DENOTES REINFORCED CONCRETE BEAM. SEE TYPICAL DETAILS AND SCHEDULE ON S-309.0.
 - "DP11X6" = 11'-0" x 11'-0" DROP PANEL EXTENDING 6" BELOW SLAB.

A LEVEL 3 FRAMING PLAN
SCALE: 1/8" = 1'-0"

No.	Description	Date
7	ADDENDUM 3	08/02/2017
8	ADDENDUM 2	07/28/2017
5	ISSUED FOR STATE BUILDING PERMIT	07/14/2017
4	ISSUED FOR FINAL BID	06/23/2017
3	ISSUED FOR BID	06/16/2017
2	ISSUED FOR 100% CDS/OOWNER REVIEW	06/01/2017
1	ISSUED FOR DESIGN DEVELOPMENT	04/28/2017

JUDGE DOYLE SQUARE - BLOCK 88
JUDGE DOYLE SQUARE
CITY OF MADISON, 53703

ARCHITECT:
lothan van hook destefano
ARCHITECTURE LLC

ASSOCIATE ARCHITECT:
INSITE CONSULTING ARCHITECTS

PARKING CONSULTANT:
WALKER

STRUCTURAL ENGINEERS:
HALVORSON AND PARTNERS
A WEST PRAIRIE REGISTERED PROFESSIONAL ENGINEERING FIRM

MEPP ENGINEERS:
AEI Affiliated Engineers

CIVIL ENGINEERS:
Mead & Hunt

LANDSCAPE ARCHITECT:
WOLFF LANDSCAPE ARCHITECTURE
PLANNING LANDSCAPE ARCHITECTURE URBAN DESIGN

LEVEL 3 FRAMING PLAN

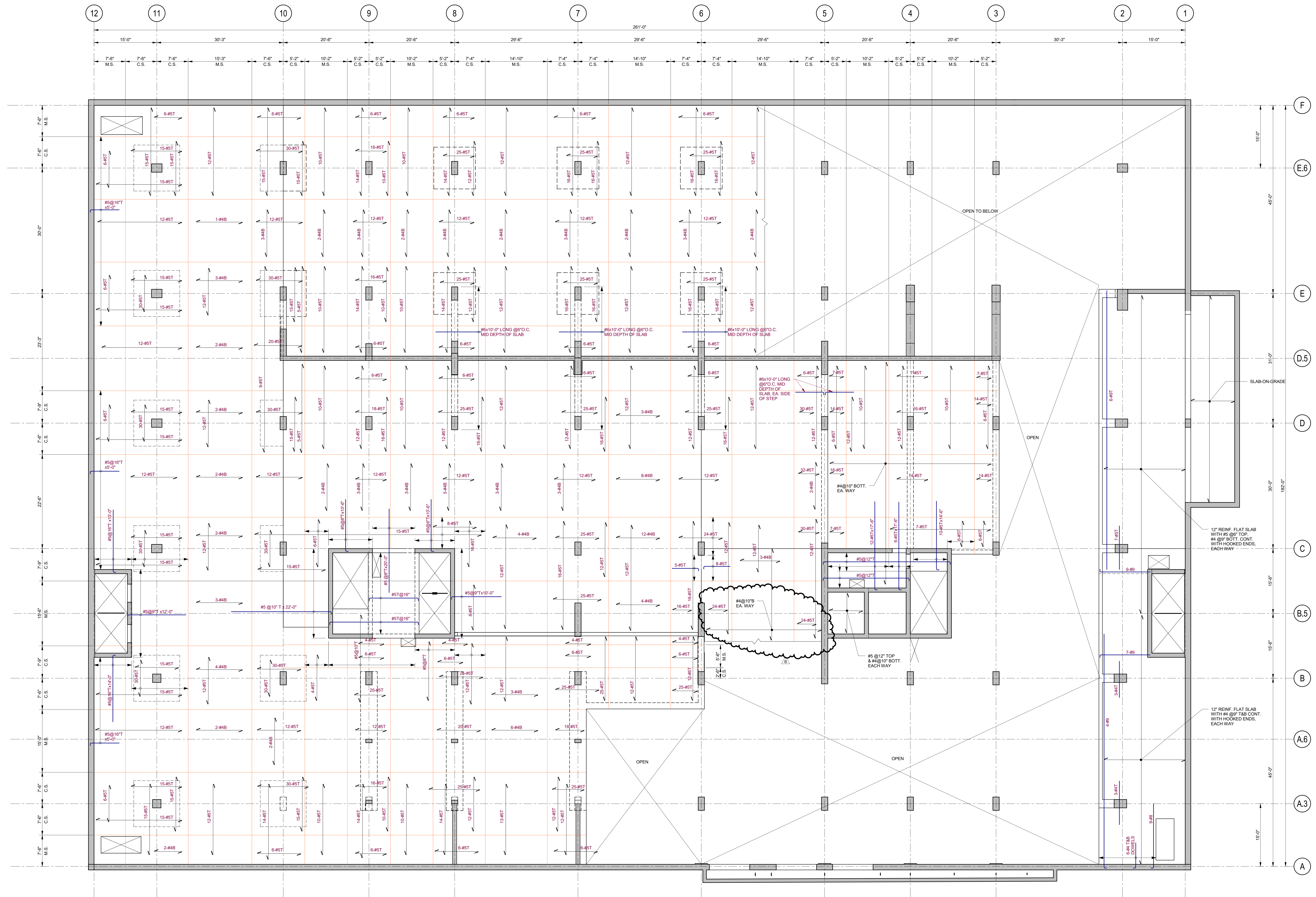
Drawn Date
RT 8/10/17 1:16:38 PM

Checked By Drawing Number
JS

Approved
RH

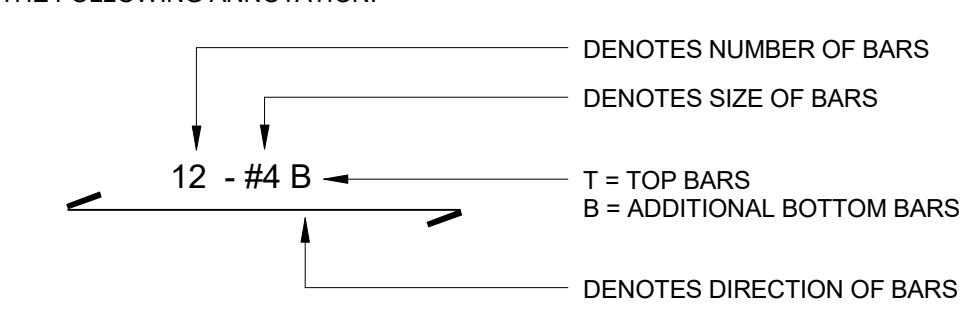
Job Number
B1665877

S-103.0



SLAB REINFORCEMENT NOTES:

- SEE S-100.5 FOR LEVEL U0 FRAMING PLAN.
- TYPICAL SLAB REINFORCEMENT IS AS FOLLOWS:
 BOTTOM BARS: #4@12" O.C. EACH WAY (U.O. IN PLAN), ADDITIONAL BARS AS NOTED IN PLAN.
 TOP BARS: AS NOTED IN PLAN.
 TOP BARS AND ADDITIONAL BOTTOM BARS NOTED USING THE FOLLOWING ANNOTATION:
 T = TOP BARS
 B = ADDITIONAL BOTTOM BARS
 DENOTES DIRECTION OF BARS
- SEE S-307.0 AND S-308.0 FOR SLAB TYPICAL REINFORCEMENT DETAILS.
- SEE S-001.0 FOR STRUCTURAL CONCRETE NOTES.
- ADDITIONAL REINFORCEMENT SHALL BE PROVIDED AROUND ALL MEP PENETRATIONS PER S-307.0. REFER TO MEP DRAWINGS FOR ALL REQUIRED PENETRATIONS AND BLOCK OUTS.



A LEVEL U0 REINFORCING PLAN
SCALE: 1/8" = 1'-0"

No.	Description	Date
6	ADDENDUM 3	08/02/2017
5	ADDENDUM 2	07/28/2017
4	ISSUED FOR STATE BUILDING PERMIT	07/14/2017
3	ISSUED FOR FINAL BID	06/23/2017
2	ISSUED FOR BID	06/16/2017
1	ISSUED FOR 100% ODS/OWNER REVIEW	06/01/2017
	Checked by	DW

JUDGE DOYLE SQUARE - BLOCK 88
 JUDGE DOYLE SQUARE
 CITY OF MADISON, 53703

ARCHITECT:
lothan van hook destefano
 ARCHITECTURE LLC

ASSOCIATE ARCHITECT:
 INSITE CONSULTING ARCHITECTS

PARKING CONSULTANT:
 WALKER

STRUCTURAL ENGINEERS:
 HALVORSON
 AND PARTNERS
A WEST PRAIRIE REGISTERED PROFESSIONAL ENGINEERING FIRM

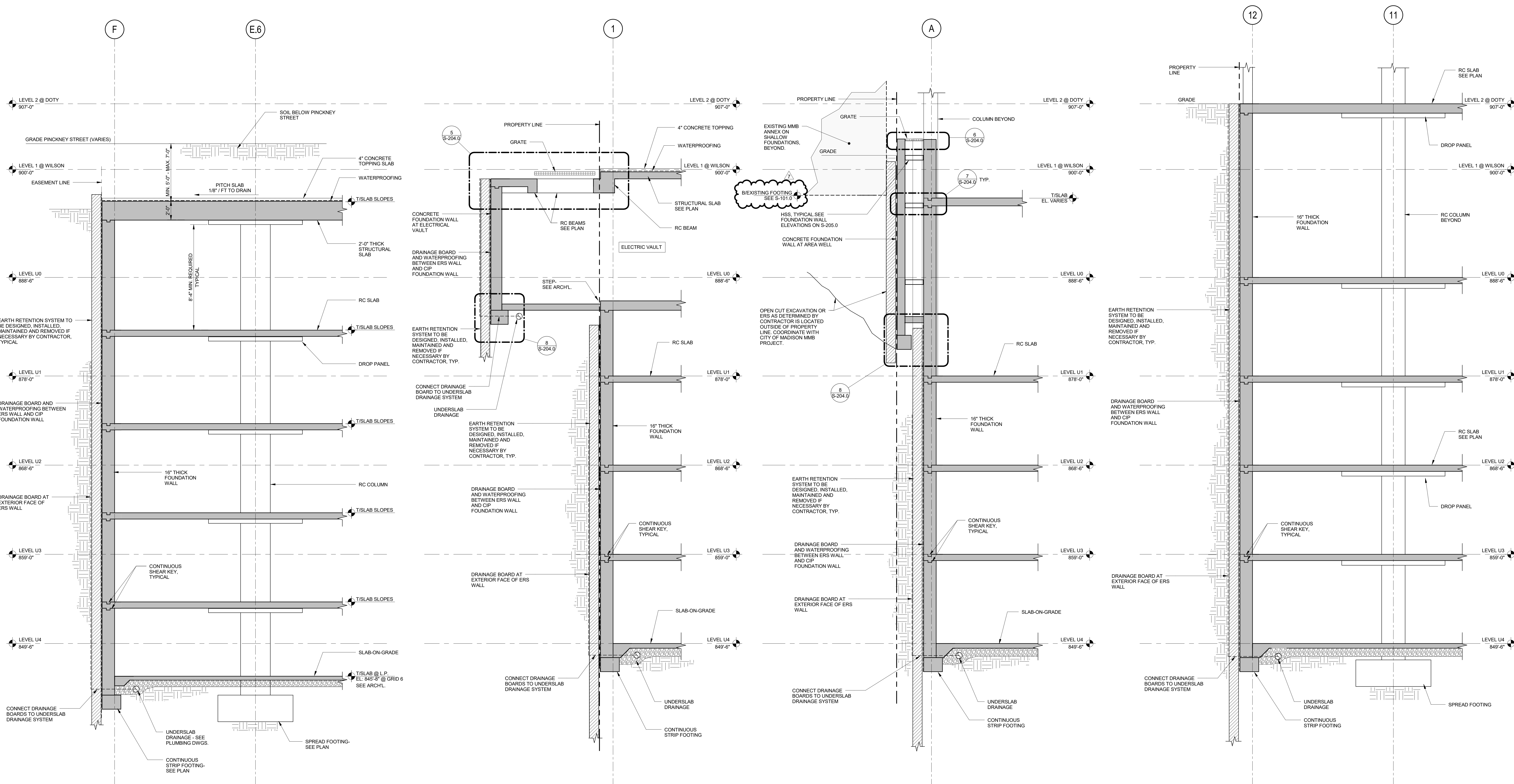
MEPP ENGINEERS:
AEI Affiliated Engineers

CIVIL ENGINEERS:
 Mead & Hunt

LANDSCAPE ARCHITECT:
 WOLFF LANDSCAPE ARCHITECTURE
PLANNING LANDSCAPE ARCHITECTURE URBAN DESIGN

Drawing Title
LEVEL U0 REINFORCING PLAN

Drawn: [Redacted] Date: 8/10/2017 1:40:11 PM
 RY: [Redacted] Checked by: [Redacted] Drawing Number: JS
 Approved: [Redacted] Job Number: B1605877
S-120.5

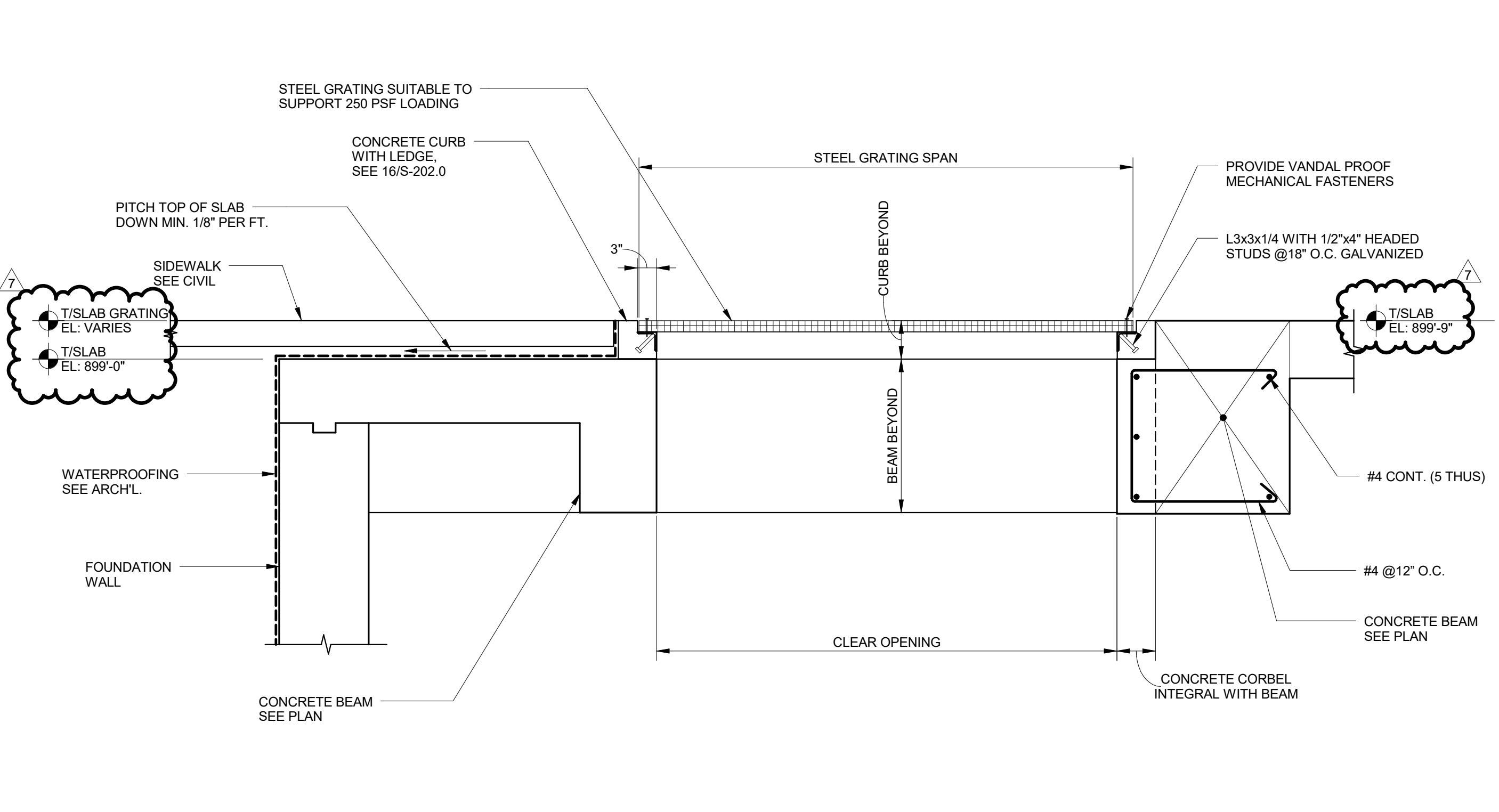


1 FOUNDATION SECTION - BELOW PINCKNEY STREET
SCALE: 1/4" = 1'-0"

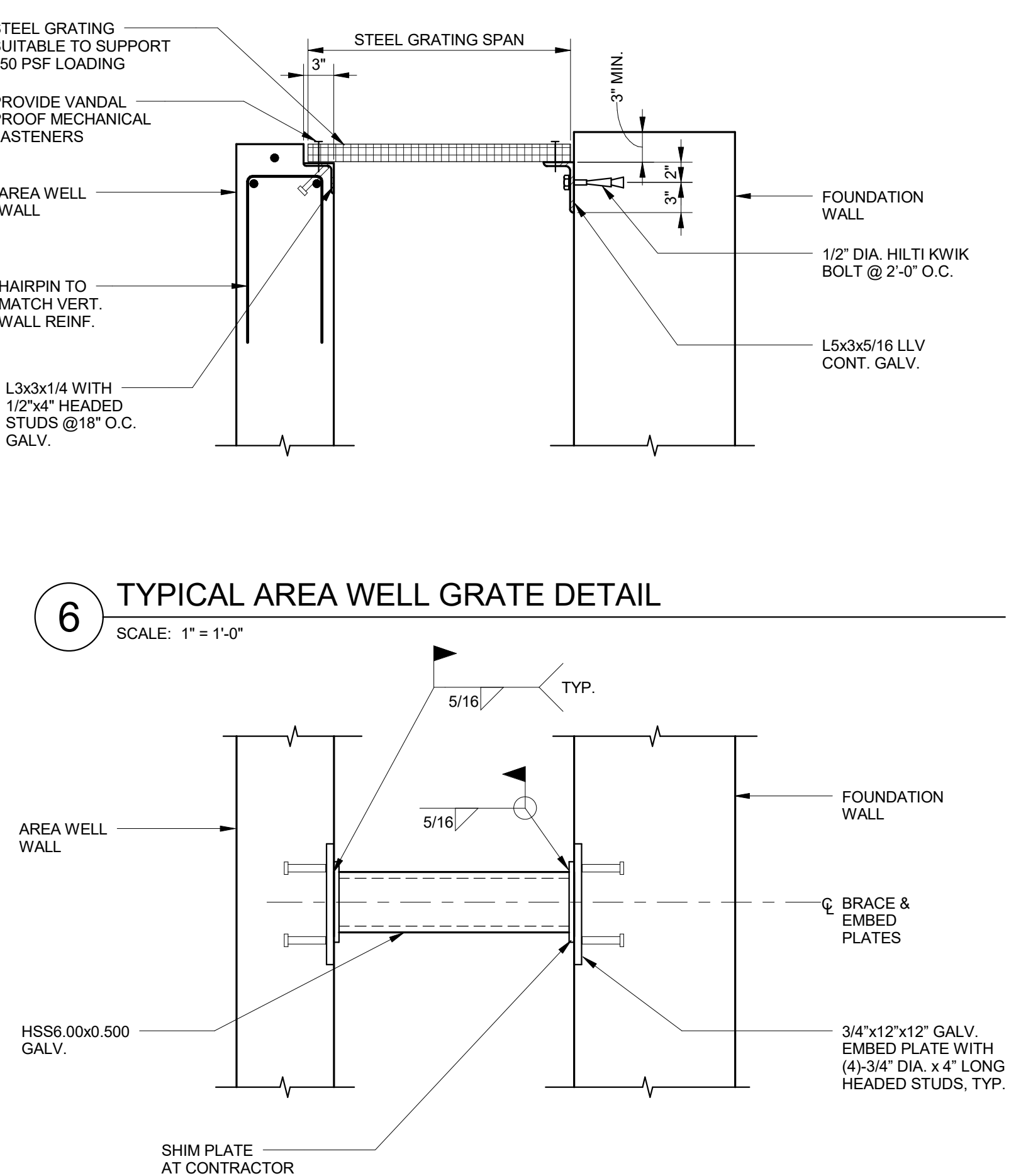
2 FOUNDATION SECTION ALONG WILSON STREET
SCALE: 1/4" = 1'-0"

3 FOUNDATION SECTION ALONG MMB
SCALE: 1/4" = 1'-0"

4 FOUNDATION SECTION ALONG DOTY STREET
SCALE: 1/4" = 1'-0"

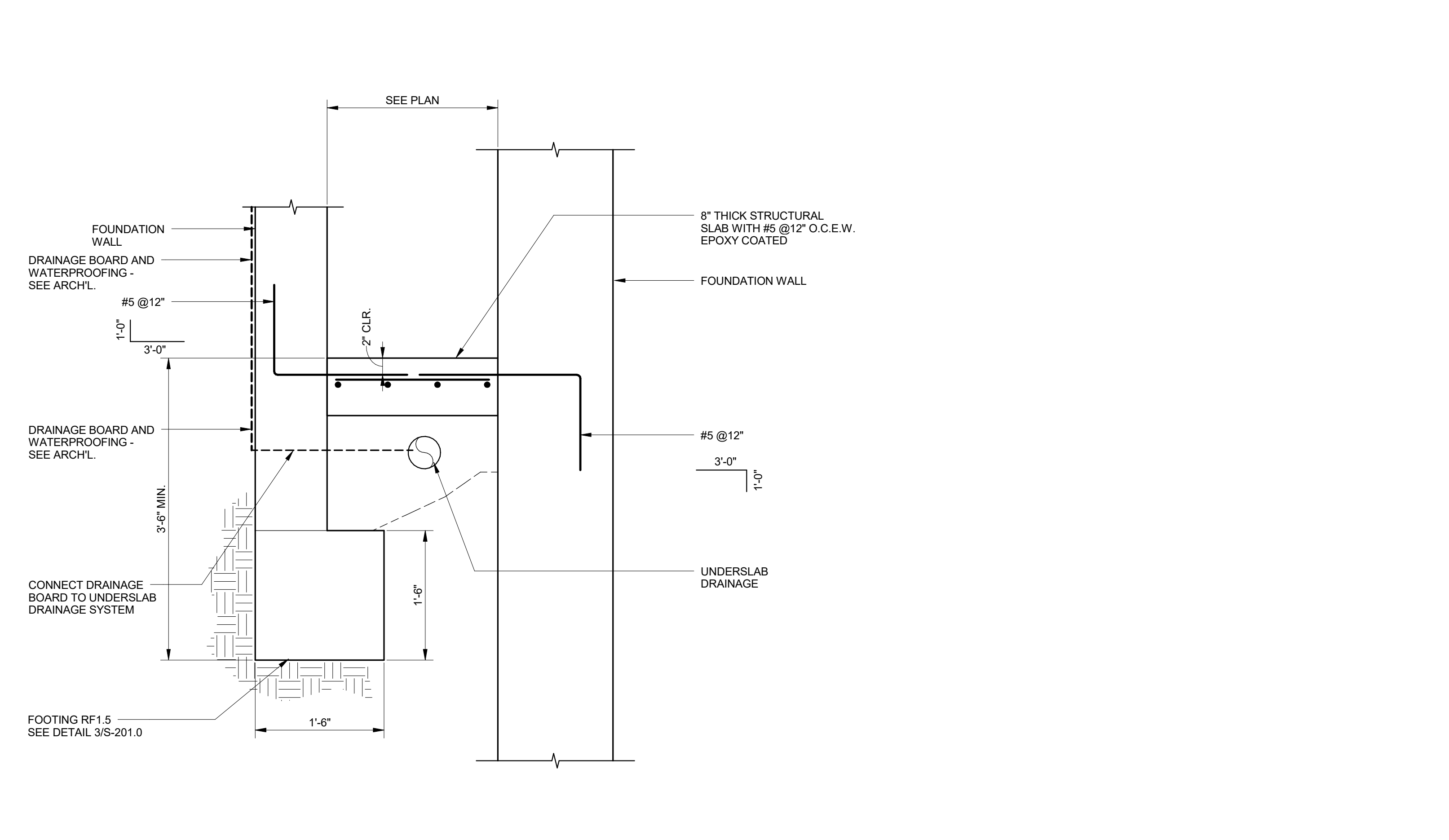


5 SECTION AT AREA WELL ROOF
SCALE: 3/4" = 1'-0"



6 TYPICAL AREA WELL GRATE DETAIL
SCALE: 1" = 1'-0"

7 TYPICAL HSS BRACE AT FOUNDATION WALL
SCALE: 1" = 1'-0"



8 TYPICAL AREA WELL SLAB DETAIL
SCALE: 1" = 1'-0"

7	ADDENDUM 3	08/02/2017
6	ADDENDUM 2	07/28/2017
5	ISSUED FOR STATE BUILDING PERMIT	07/14/2017
4	ISSUED FOR FINAL BID	06/23/2017
3	ISSUED FOR BID	06/16/2017
2	ISSUED FOR 100% CDS/OWNER REVIEW	06/01/2017
1	ISSUED FOR DESIGN DEVELOPMENT	04/28/2017
No.	Change Log	Doc

JUDGE DOYLE SQUARE - BLOCK 88
JUDGE DOYLE SQUARE
CITY OF MADISON, 53703

ARCHITECT:
lothan van hook destefano
ARCHITECTURE LLC

ASSOCIATE ARCHITECT:
INSITE CONSULTING ARCHITECTS

PARKING CONSULTANT:
WALKER

STRUCTURAL ENGINEERS:
HALVORSON AND PARTNERS
A WEST PRAIRIE ENGINEERING COMPANY

MEPP ENGINEERS:
AEI Affiliated Engineers

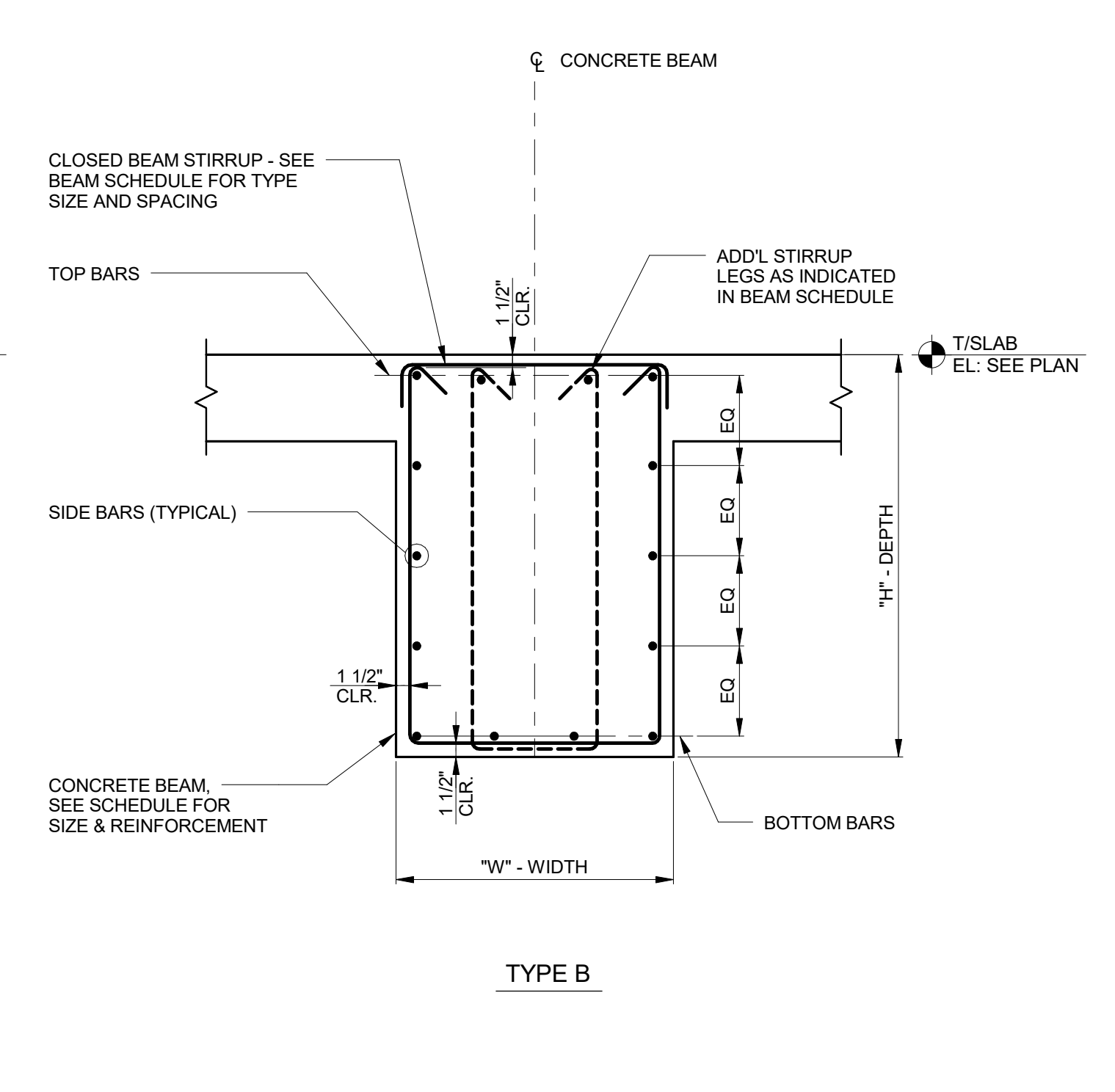
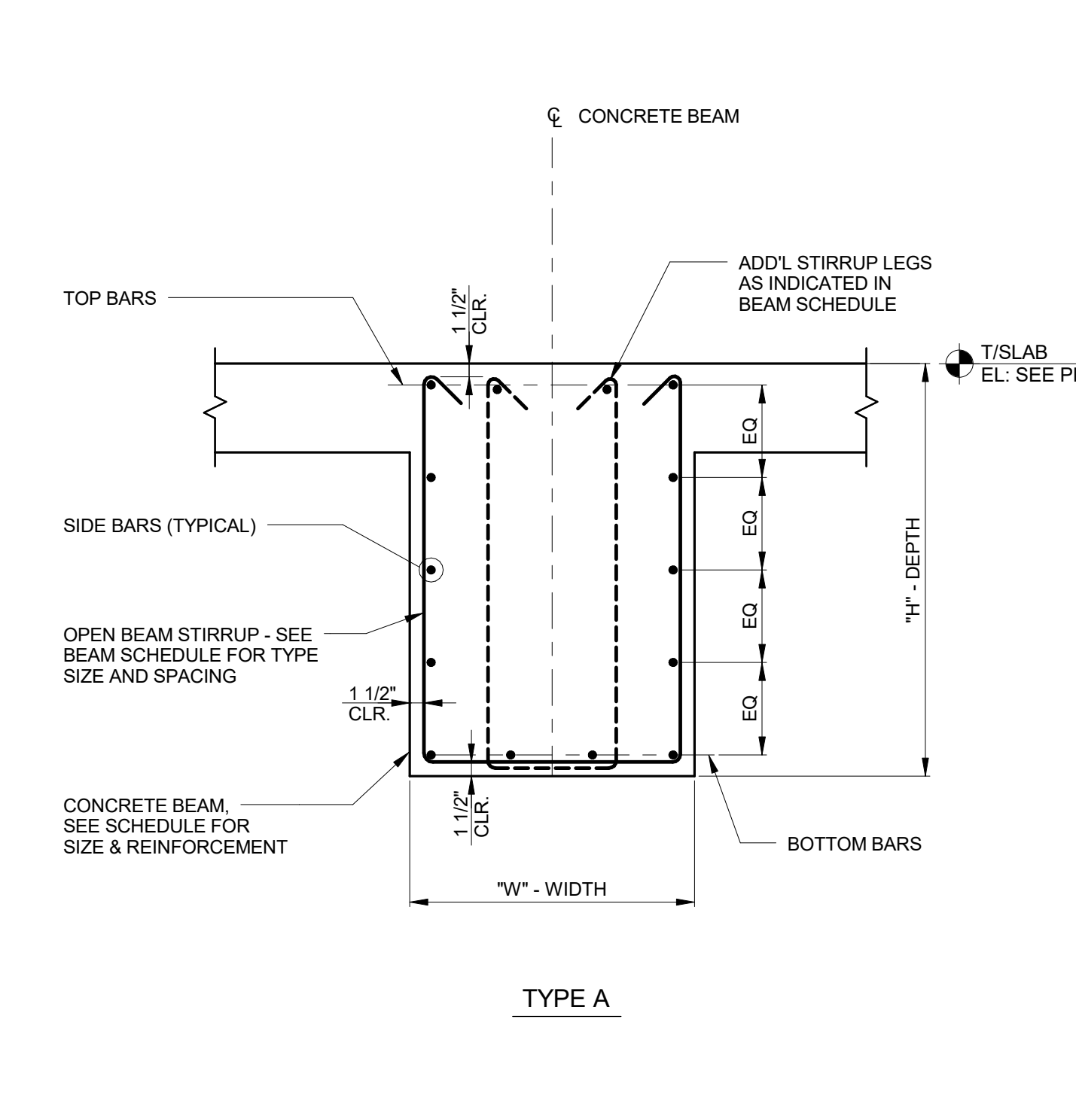
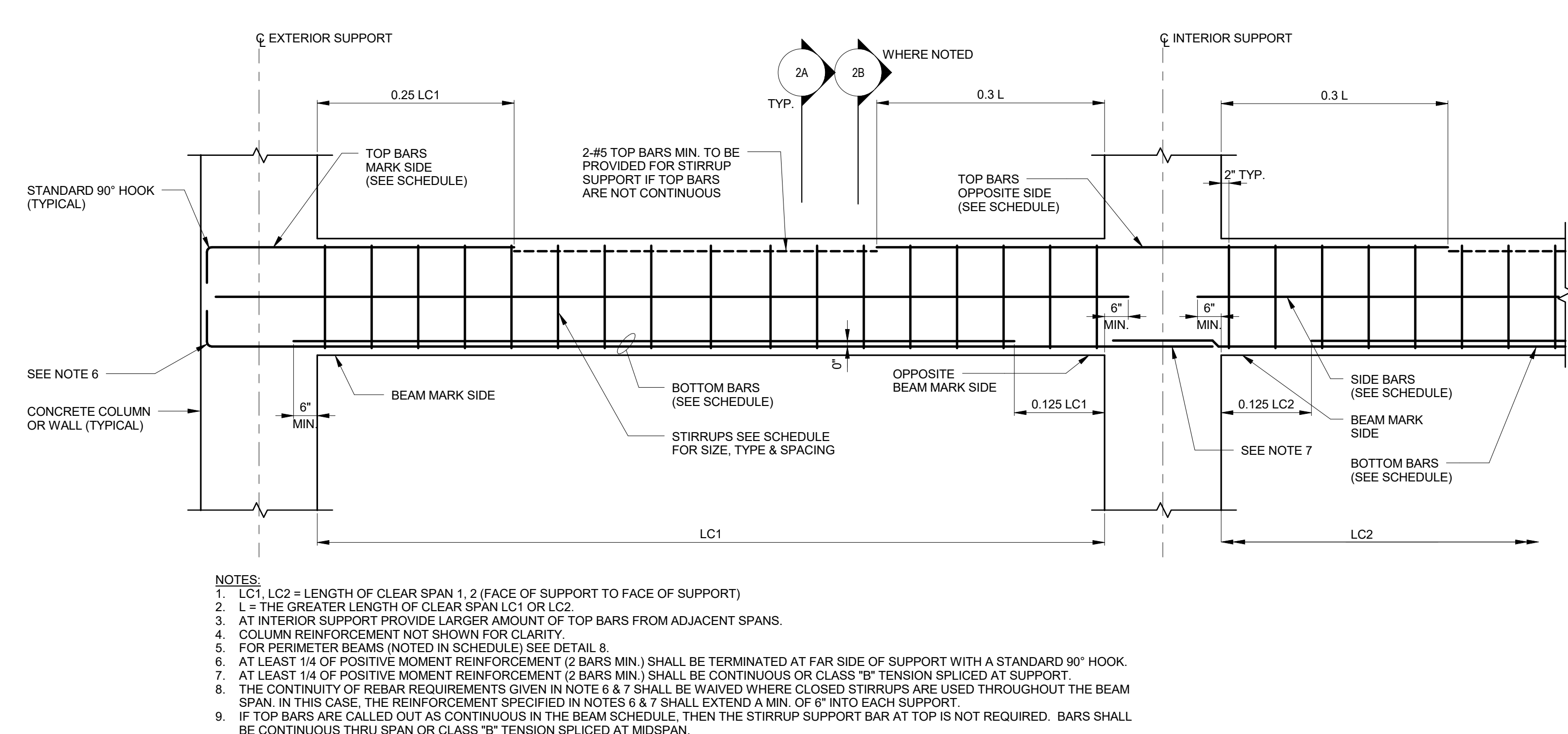
CIVIL ENGINEERS:
Mead & Hunt

LANDSCAPE ARCHITECT:
WOLFF LANDSCAPE ARCHITECTURE
PLANNING LANDSCAPE ARCHITECTURE
WISCONSIN DESIGN

Foundation Title
FOUNDATION SECTIONS AND DETAILS

Drawn: [Redacted] Date: 8/10/17 1:41:29 PM
Checked By: [Redacted] Drawing Number: [Redacted]
Approved: [Redacted]
Job Number: [Redacted] **S-204.0**
B1665877

C:\Users\jdoyle\Documents\114-665877-Judge Doyle Square - Phase 1 RIG.dwg (8/10/17 1:41:29 PM)

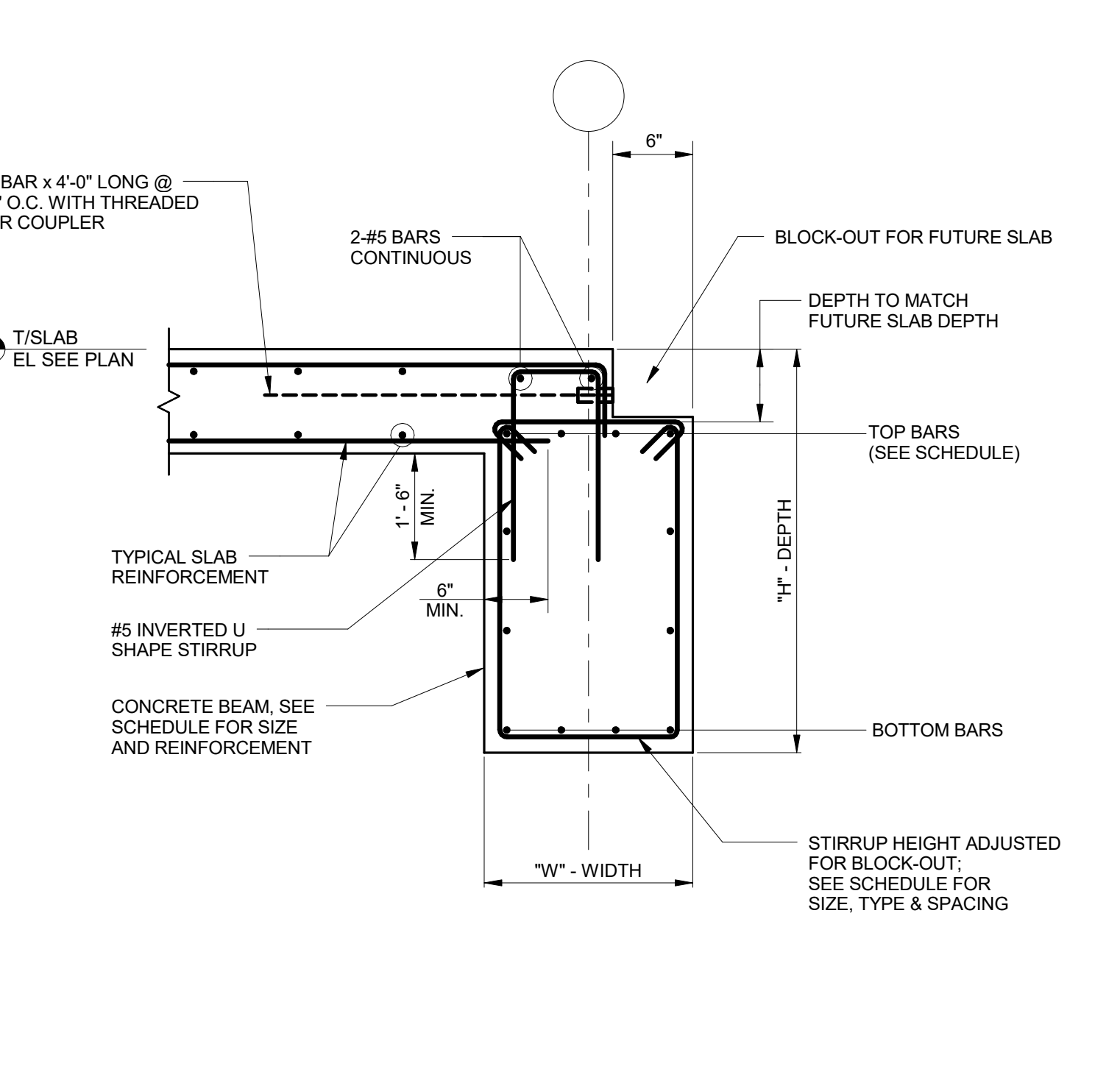
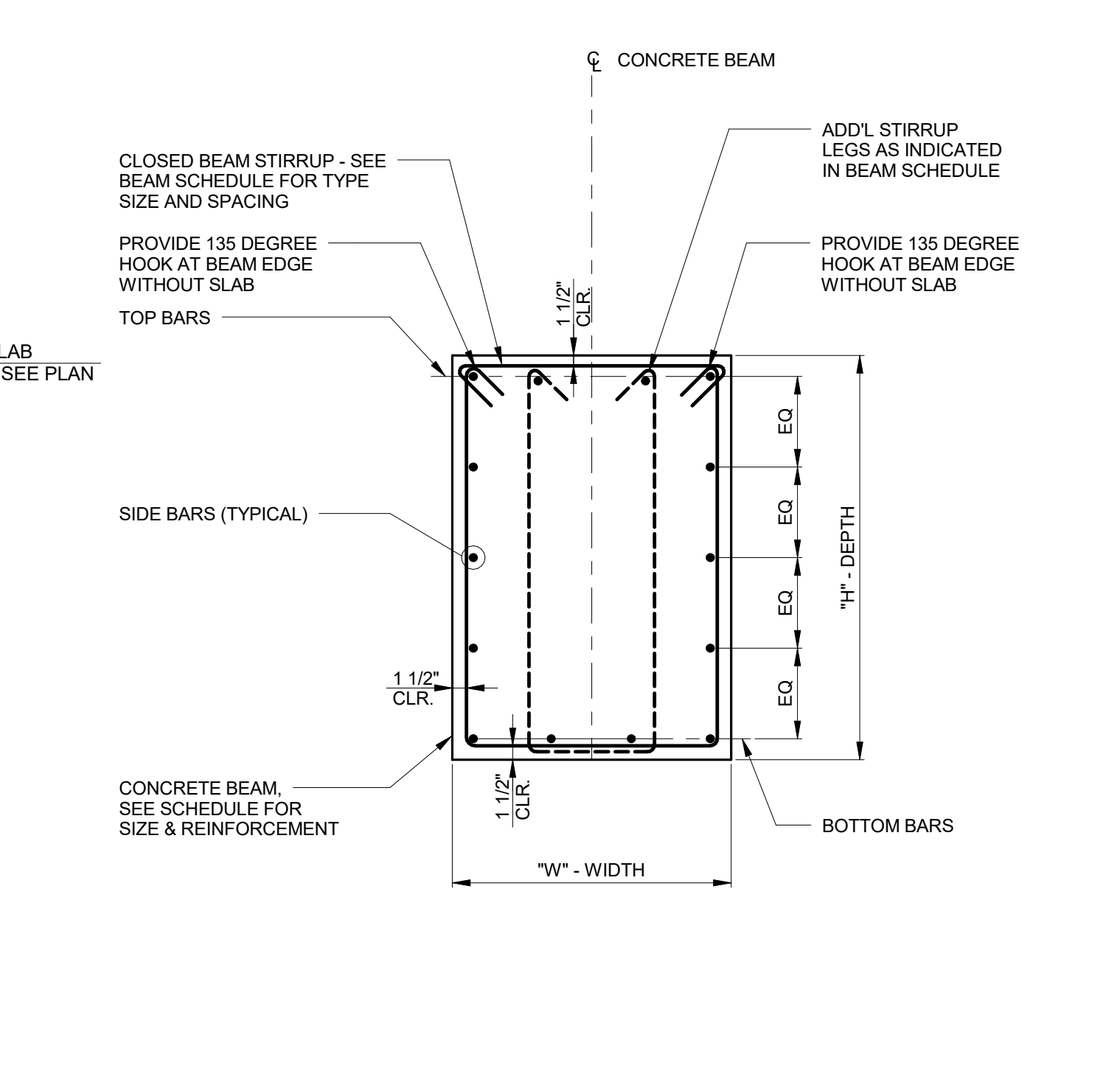
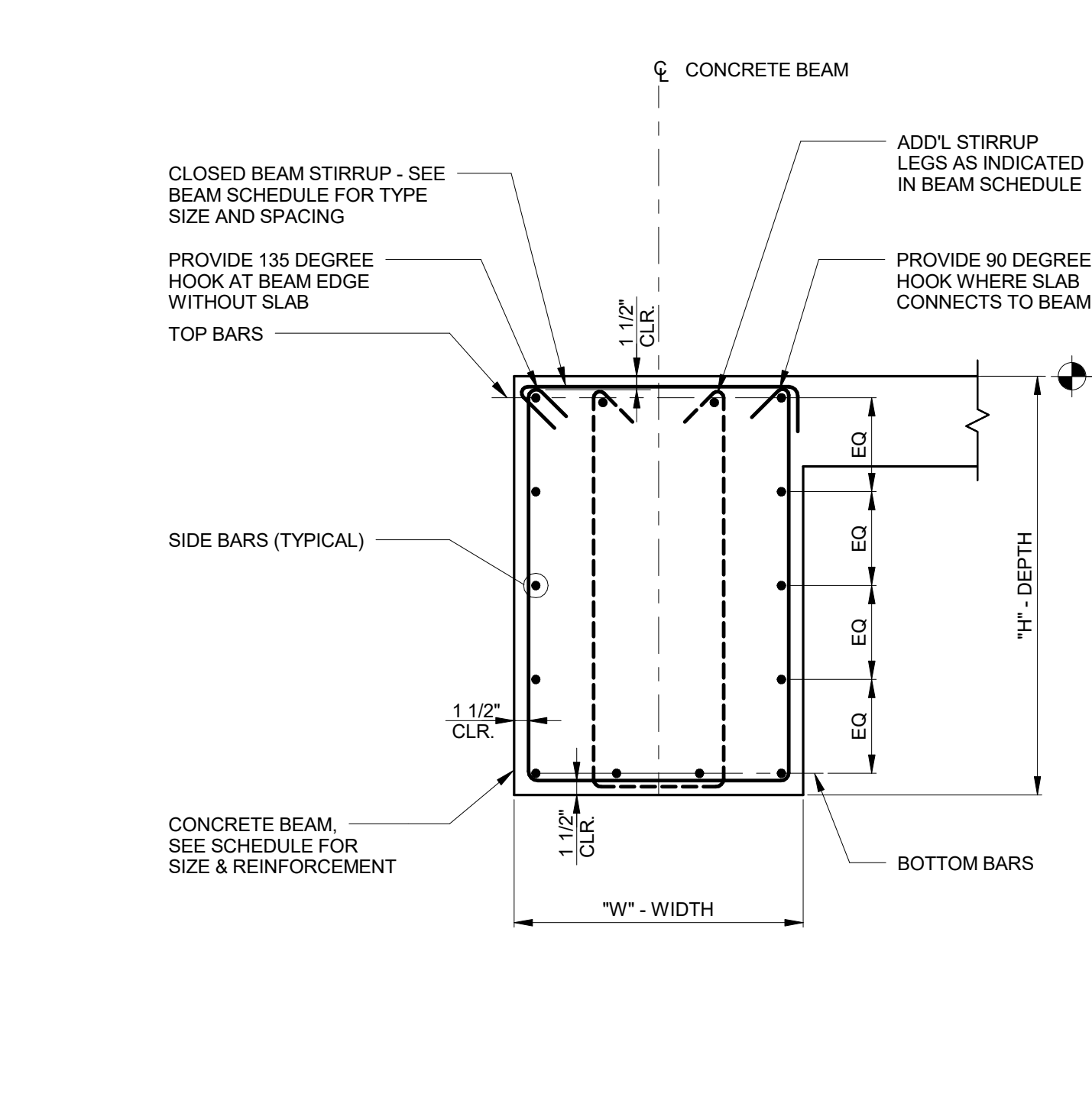
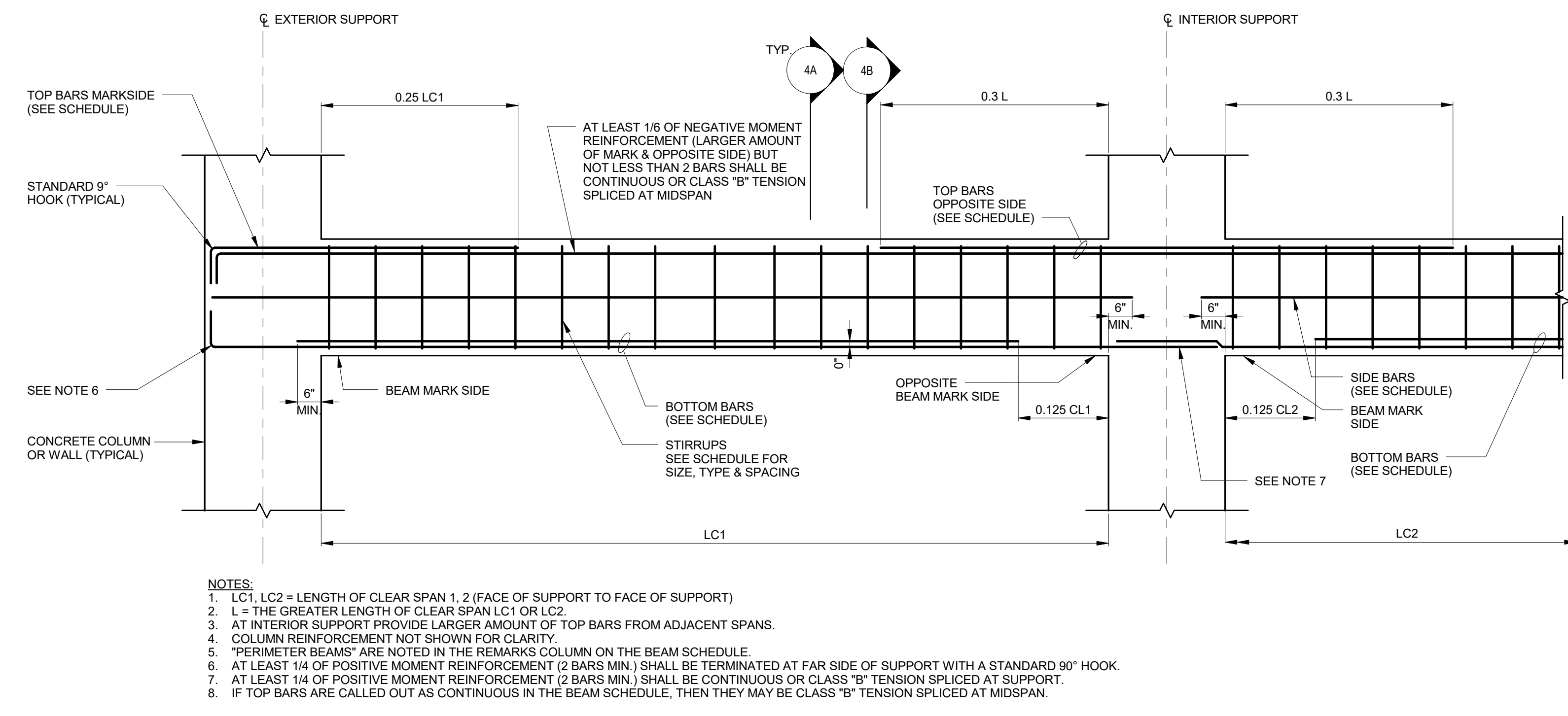


BEAM PENETRATION SCHEDULE table with columns: MARK, TYPE 'A' BARS, TYPE 'B' BARS, STIRRUPS (SIZE, # OF LEGS, SPACING (IN)).

1 TYPICAL REINFORCED CONCRETE BEAM ELEVATION SCALE: NOT TO SCALE

2A TYPICAL REINFORCED CONCRETE BEAM SECTION OPEN STIRRUP - NON PERIMETER BEAM SCALE: NOT TO SCALE

2B TYPICAL REINFORCED CONCRETE BEAM SECTION CLOSED STIRRUP - NON PERIMETER BEAM SCALE: NOT TO SCALE

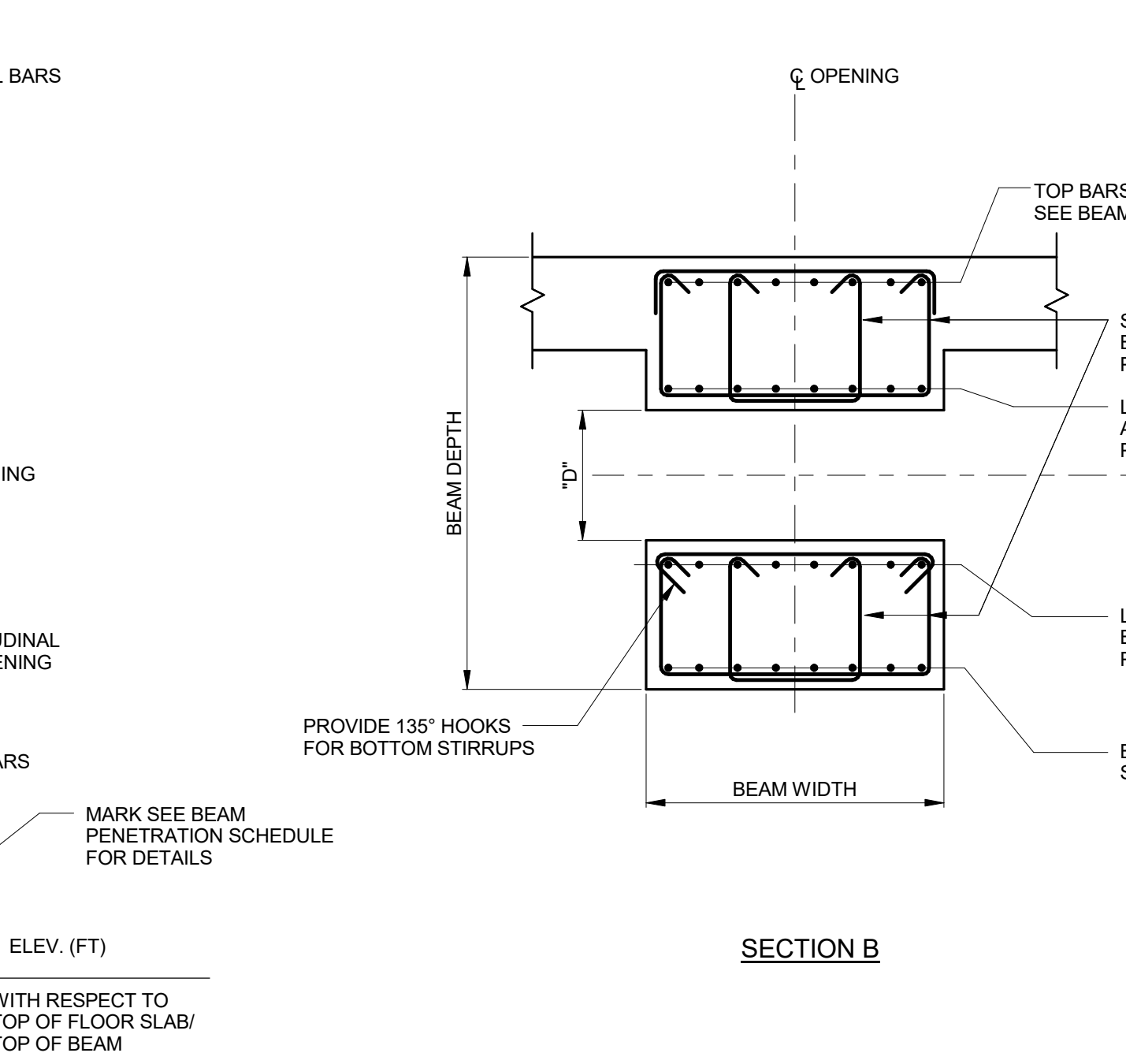
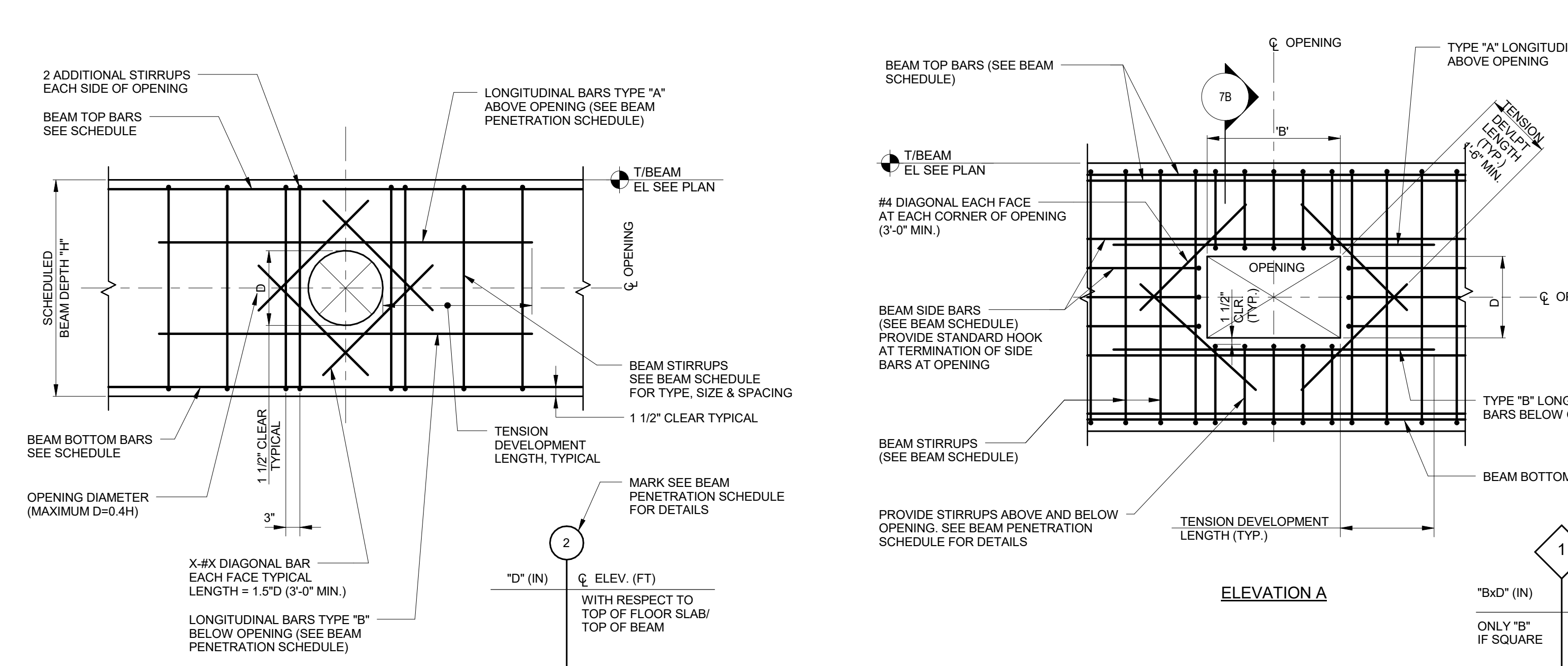


3 TYPICAL REINFORCED CONCRETE BEAM ELEVATION - PERIMETER BEAM SCALE: NOT TO SCALE

4A TYPICAL REINFORCED CONCRETE BEAM SECTION CLOSED STIRRUP - PERIMETER BEAM SCALE: NOT TO SCALE

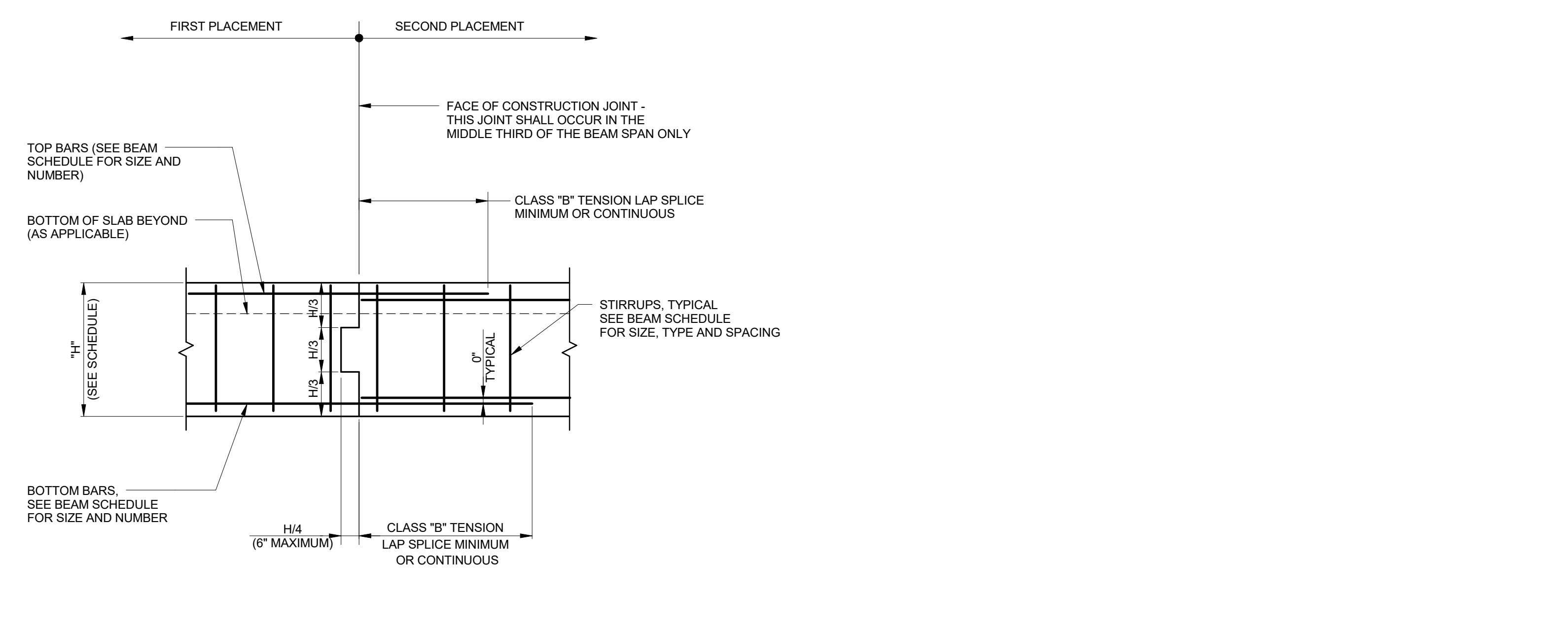
4B TYPICAL REINFORCED CONCRETE BEAM SECTION CLOSED STIRRUP - PERIMETER BEAM SCALE: NOT TO SCALE

5 TYPICAL REINFORCED CONCRETE NOTCHED BEAM SCALE: NOT TO SCALE



6 TYPICAL CIRCULAR BEAM PENETRATION SCALE: NOT TO SCALE

7 TYPICAL RECTANGULAR BEAM PENETRATION SCALE: NOT TO SCALE



8 TYPICAL CONCRETE BEAM CONSTRUCTION JOINT SCALE: NOT TO SCALE

REINFORCED CONCRETE BEAM SCHEDULE table with columns: MARK, W (IN), H (IN), REINFORCEMENT (TOP BARS, BOTTOM BARS), STIRRUPS, REMARKS.

Project information including: JUDGE DOYLE SQUARE - BLOCK 88, ARCHITECT: lothan van hook destefano ARCHITECTURE LLC, ASSOCIATE ARCHITECT: INSITE CONSULTING ARCHITECTS, PARKING CONSULTANT: WALKER, STRUCTURAL ENGINEERS: HALVORSON AND PARTNERS, MEPPP ENGINEERS: AEI Affiliated Engineers, CIVIL ENGINEERS: Mead & Hunt, LANDSCAPE ARCHITECT: WOLFF LANDSCAPE ARCHITECTURE.

FANS

Table with columns: MARK, LOCATION, SERVICE, NORMAL OPERATION CFM, SP (W/G), BHP, FAN TYPE, DRIVE, WHEEL TYPE, MIN. DIA., MAX RPM, FAN CLASS, FAN ARRANGE, DAMPER, INTERLOCK, MOTOR HP, PH, VOLT, VFD, ELECTRICAL SCOR (MN), REMARKS. Includes fans SF 1-8 and EF 1-8.

IMPULSE FANS

Table with columns: MARK #, LOCATION, SERVICE, NORMAL OPERATION CFM, SP (W/G), BHP, FAN TYPE, MAX RPM, FAN CLASS, DAMPER, INTERLOCK, MOTOR HP, PH, VOLT, VFD, ELECTRICAL SCOR (MN), REMARKS. Lists 48 impulse fans.

UNIT HEATERS

Table with columns: MARK, LOCATION, TYPE, MOUNTING, GAS INPUT MBH, GAS OUTPUT MBH, THERMAL EFF. %, ELEC INPUT KW, MOTOR HP, PH, VOLT, ELECTRICAL SCOR (MN), REMARKS. Lists 15 unit heaters.

GAS FIRED RADIANT HEATING

Table with columns: MARK, LOCATION, INPUT (MBH), OUTPUT (MBH), TUBE LENGTH FT, ANGLE, HP, VOLT, PHASE, AMP, BURNER #, REMARKS. Lists 4 gas fired radiant heaters.

PUMPS

Table with columns: MARK #, LOCATION, SERVICE, CAP. (GPM), HEAD (FT), FLUID TYPE, SIZE (IN), DISCH. HP, VOLT, PH, CONTROLLER, REMARKS. Lists 5 pumps.

AIR COOLED CONDENSERS

Table with columns: MARK ACC, SERVICE, TYPE, HEAT REJECTION (TONS), MAX AMBIENT (°F), MIN AMBIENT (°F), MAX COND. TEMP. (°F), REF. TYPE, VOLT, PHASE, AMP, SCOR (MN), REMARKS. Lists 11 air cooled condensers.

FURNACE

Table with columns: MARK, LEVEL, LOCATION, SERVICE, FAN CHARACTERISTICS (CFM, MIN OA, ESP (W/G)), MOTOR HP, PH, VOLT, VFD, ELECTRICAL SCOR (MN), VOLUME CONTROL DAMPER, GAS FIRED HEATER (EAT, LAT, CAPACITY), GAS INPUT BTUH, REMARKS.

DIFFUSERS, REGISTERS, AND GRILLES

Table with columns: MARK, SERVICE, EXHAUST STACK PIPE LENGTH (FT), GAS TEMP (°F), AMBIENT (°F), EXPANSION (INCHES), ORIENTATION, GFR RANGE, NECK SIZE (IN), FACE SIZE (IN), FACE TYPE, PATTERN, FINISH, MATERIAL, MOUNTING SURFACE, REMARKS. Lists 12 diffusers/registers/grilles.

FAN COIL UNITS

Table with columns: MARK, LOCATION, TYPE, FAN CHARACTERISTICS (NORMAL CFM, VOLT, PH), COOLING (BTUH), HEATING (BTUH), REF. TYPE, SCOR (MN), REMARKS. Lists 12 fan coil units.

VARIABLE FREQUENCY DRIVES

Table with columns: MARK, LOCATION, SYSTEM, HORSEPOWER, SCOR, INPUT ELECTRICAL CHARACTERISTICS (VOLT, FREQUENCY, PHASE), ENCLOSURE TYPE, BYPASS STARTER, REMARKS. Lists 5 variable frequency drives.

Vertical list of notes: 1. ADDENDUM #3, 2. ISSUED FOR STATE BUILDING PERMIT, 3. ISSUED FOR FINAL BID, 4. ISSUED FOR BID, 5. ISSUED FOR 100% CD'S/ OWNER REVIEW, 6. ISSUED FOR DESIGN DEVELOPMENT, 7. DATE.

Project information including: JUDGE DOYLE PARKING - BLOCK 88, NEW MUNICIPAL SQUARE VILLAGE, CITY OF MADISON, 53703. Architect: Iothan van hook destefano ARCHITECTURE LLC. Associate Architect: INSITE CONSULTING ARCHITECTS. Mechanical Consultant: WALKER HALVORSON AND PARTNERS. MEP/PP Engineers: AEI Affiliated Engineers. CIVIL ENGINEERS: Mead & Hunt. LANDSCAPE ARCHITECT: WOLFF LANDSCAPE ARCHITECTURE PLANNING LANDSCAPE ARCHITECTURE URBAN DESIGN.

MECHANICAL SCHEDULES

Drawn: JH, Date: 8/13/2017 12:59:20 PM. Checked By: GC, Drawing Number: SE. Approved: SE. Job Number: M-600. 215-1051. © 2017 Iothan Van Hook Destefano Architecture LLC.

C:\Users\JH\FOR\Documents\Revit\2016\Local Copy\1609-00_05_Parking_M_Central_Judith.rvt 8/13/2017 12:59:20 PM

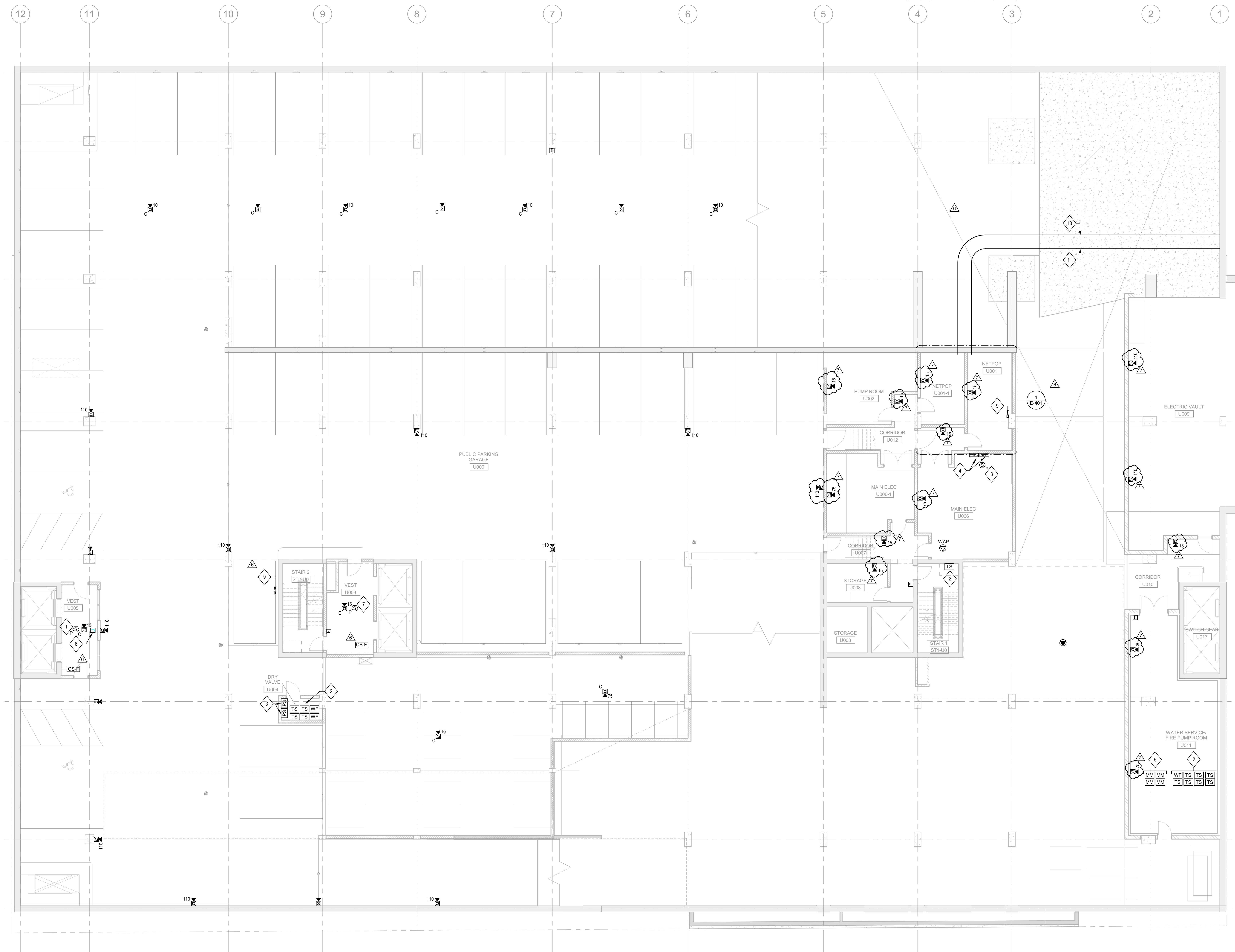
GENERAL NOTES

- 6. PROVIDE A COMPLETE TURN-KEY EMERGENCY RESPONDER RADIO COVERAGE SYSTEM PER SPECIFICATION 275319
- 1. REFER TO MECHANICAL M-SERIES DRAWINGS FOR LOCATIONS OF FIRE/SMOKE DAMPERS. EACH FIRE/SMOKE DAMPER SHALL HAVE A DEDICATED DUCT MOUNTED SMOKE DETECTOR LOCATED WITHIN 5' OF THE FIRE/SMOKE DAMPER. THE DETECTOR SHALL BE FURNISHED BY THE FIRE ALARM VENDOR. INSTALLATION IN DUCT BY FIRE ALARM CONTRACTOR. WHEN DUCT DETECTOR IS NOT LOCATED IN PLAIN SIGHT OR IS LOCATED MORE THAN 10' ABOVE FLOOR PROVIDE REMOTE TEST SWITCH AND ALARM STATUS INDICATOR IN NEARBY ACCESSIBLE, NON-PUBLIC LOCATION. COORDINATE LOCATION WITH ARCHITECT/OWNER.
- 2. SPECIFICATION SECTION 28.3116 AND FIRE ALARM DRAWINGS ESTABLISH THE MINIMUM REQUIREMENTS FOR THE FIRE ALARM SYSTEM SCOPE OF WORK. PROVIDE ALL EQUIPMENT, DEVICES, APPLIANCES, WIRING AND MATERIALS NECESSARY FOR A COMPLETE AND EXPANDABLE SYSTEM WHICH ADHERES TO APPLICABLE CODES AND STANDARDS.
- 3. SMOKE DETECTORS SHALL BE LOCATED IN ACCESSIBLE LOCATIONS FOR TESTING AND MAINTENANCE.
- 4. REFER TO ELECTRICAL POWER DRAWINGS FOR ELECTRICAL CIRCUITS PROVIDED FOR FIRE ALARM SYSTEM EQUIPMENT.
- 5. REFER TO FIRE PROTECTION DRAWINGS FOR EXACT QUANTITY AND LOCATION OF WATER FLOW AND TAMPER SWITCHES. PROVIDE MONITORING MODULE AT EACH WATER FLOW AND TAMPER SWITCH FOR FIRE ALARM SYSTEM MONITORING.

- 6. PROVIDE FLUSH JUNCTION BOX AND 1" CONDUIT WITH PULL STRING FROM LEVEL U0 NETPOP ROOM U001 TO JUNCTION BOX FOR FUTURE CABLING TO FUTURE ADVERTISEMENT SIGN.
- 7. ELEVATOR LOBBY SMOKE DETECTOR TO BE PROVIDED FOR FUTURE INTERFACE WITH ELEVATOR RECALL SYSTEM WHEN ELEVATOR CONTROLLER IS INSTALLED. PROVIDE SEPARATE ZONE FOR ELEVATOR LOBBY SMOKE DETECTOR PER SPECIFICATION SECTION 283116.
- 8. NOT USED.
- 9. RISER CONDUIT AND PULL BOXES FOR TECHNOLOGY CABLING. REFER TO SHEET E-401, DETAIL 3 FOR MORE INFORMATION.
- 10. RGS CONDUITS TIGHT TO STRUCTURE. COORDINATE AND INTERCEPT TELECOMMUNICATIONS SERVICE PROVIDER CONDUITS. APPROXIMATE ROUTE AND CONNECTION LOCATION SHOWN.
- 11. RGS CONDUITS TIGHT TO STRUCTURE. COORDINATE AND INTERCEPT CITY TELECOMMUNICATIONS SERVICE PROVIDER CONDUITS. APPROXIMATE ROUTE AND CONNECTION LOCATION SHOWN.

SHEET KEY NOTES

- 1. INTERFACE ELEVATOR LOBBY SMOKE DETECTOR TO ELEVATOR RECALL SYSTEM VIA ADDRESSABLE RELAY AT EACH ELEVATOR CONTROLLER. COORDINATE ALL ELEVATOR RECALL FIRE ALARM INITIATING DEVICES WITH ELEVATOR CONTRACTOR.
- 2. PROVIDE WATER FLOW AND/OR TAMPER SWITCH MONITORING BY FIRE ALARM SYSTEM FOR DEVICES INDICATED. SPRINKLER ZONE NAME DESIGNATED BY FIRE PROTECTION CONTRACTOR SHALL BE SAME NAME TO IDENTIFY ZONE ON FIRE ALARM SYSTEM.
- 3. PROVIDE SMOKE DETECTOR WITHIN 5' OF FIRE ALARM EQUIPMENT IN THIS ROOM. IF NO FIRE ALARM EQUIPMENT IS REQUIRED IN THIS ROOM DO NOT INSTALL SMOKE DETECTOR. COORDINATE WITH FIRE ALARM CONTRACTOR AND APPROVED FIRE ALARM SHOP DRAWINGS.
- 4. SPACE RESERVED FOR FIRE ALARM EQUIPMENT. ALL FIRE ALARM EQUIPMENT SHALL BE LOCATED IN ELECTRICAL ROOMS. COORDINATE EQUIPMENT LOCATIONS AND REQUIREMENTS WITH FIRE ALARM CONTRACTOR AND APPROVED SHOP DRAWINGS.
- 5. PROVIDE FIRE ALARM MONITORING MODULES TO INDIVIDUALLY MONITOR CONDITIONS OF FIRE PUMP AND TRANSFER SWITCH FOR: AC LOSS, PUMP RUN, PHASE REVERSAL AND LOSS OF PHASE. LOCATE MODULES WITHIN 30' OF PUMP CONTROLLER. COORDINATE EXACT LOCATIONS WITH FIRE PUMP PROVIDER.



7	ADDENDUM 3	08/02/2017
6	ADDENDUM 2	07/28/2017
5	ISSUED FOR STATE BUILDING PERMIT	07/14/2017
4	ISSUED FOR FINAL BID	06/23/2017
3	ISSUED FOR BID	06/16/2017
2	ISSUED FOR 100% CDS/ OWNER REVIEW	06/01/2017
1	ISSUED FOR DESIGN DEVELOPMENT	04/28/2017
No.	Revisions	LD

JUDGE DOYLE SQUARE - BLOCK 88
 NEW MUNICIPAL PARKING FACILITY
 CITY OF MADISON, 53703

ARCHITECT:
lothan van hook destefano
 ARCHITECTURE LLC

ASSOCIATE ARCHITECT:
INSITE CONSULTING ARCHITECTS

PARKING CONSULTANT:
WALKER

STRUCTURAL ENGINEERS:
H. ALVORSON AND PARTNERS

MEPP ENGINEERS:
AEI Affiliated Engineers

CIVIL ENGINEERS:
Mead & Hunt


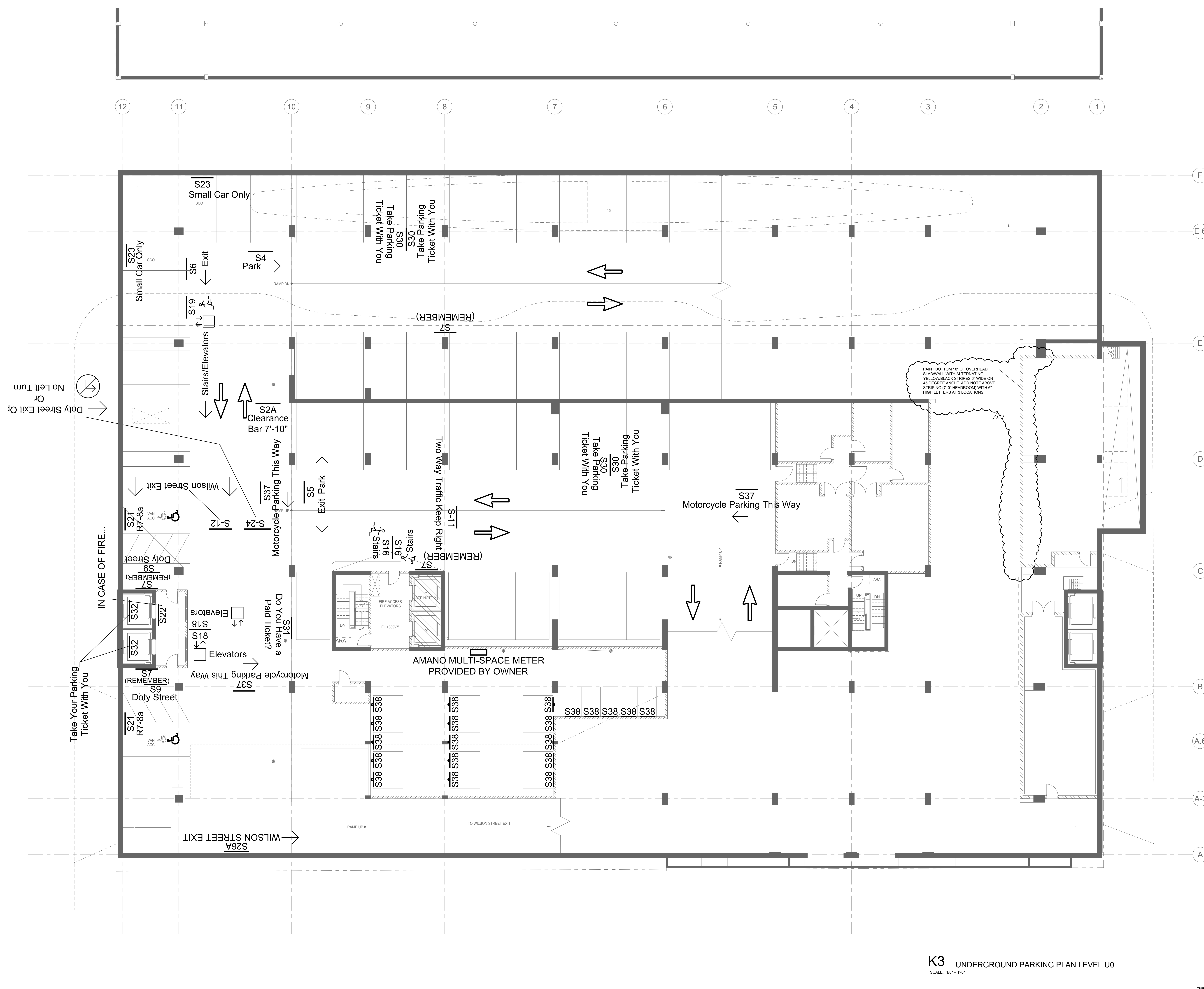
LANDSCAPE ARCHITECT:
WOLFF LANDSCAPE ARCHITECTURE

1 SYSTEMS UNDERGROUND PARKING PLAN - LEVEL U0
 SCALE: 1/8" = 1'-0"

Drawing Title
SYSTEMS UNDERGROUND PARKING PLAN - LEVEL U0

Drawn: _____ Date: 7/31/2017 3:58:53 PM
 AEI
 Checked By: _____ Drawing Number: _____
 AEI
 Approved: _____
 AEI
E-I20.5
 JOB NUMBER
 215-1051

C:\Users\lrbauer\Documents\Revit 2016\Local Copy\18879-00_03 Parking_E_Central\lrbauer\lrbauer.rvt
 7/31/2017 3:58:53 PM



No.	Description	Date
8	ADDENDUM 3	08/02/2017
6	ISSUED FOR STATE BUILDING PERMIT	07/14/2017
5	ISSUED FOR FINAL BID	06/23/2017
4	ISSUED FOR BID	06/16/2017
3	ISSUED FOR 100% CDS/OWNER REVIEW	06/01/2017
2	ISSUED FOR DESIGN DEVELOPMENT	04/28/2017
1	ISSUED FOR SCHEMATIC DESIGN	03/03/2017

JUDGE DOYLE SQUARE - BLOCK 88
 JUDGE DOYLE SQUARE
 CITY OF MADISON, 53703

ARCHITECT:
lothan van hook destefano
 ARCHITECTURE, LLC

ASSOCIATE ARCHITECT:
 INSITE CONSULTING ARCHITECTS

PARKING CONSULTANT:
 WALKER PARKING CONSULTANTS

STRUCTURAL ENGINEERS:
 HALVORSON AND PARTNERS
 A PROFESSIONAL ENGINEERING FIRM

MEP/ELECTRICAL ENGINEERS:
 AEI Affiliated Engineers

CIVIL ENGINEERS:
 Mead & Hunt

LANDSCAPE ARCHITECT:
 WOLFF LANDSCAPE ARCHITECTURE
 PLANNING ARCHITECTURE URBAN DESIGN

Drawing Title
 UNDERGROUND PARKING PLAN - LEVEL U0

Drawn	Date
Author	07/26/2017 2:22:22 PM
Checked By	Drawing Number
Checker	
Approved	
Approver	
DSS Number	PA-100.5
215-1061	

K3 UNDERGROUND PARKING PLAN LEVEL U0
 SCALE: 1/8" = 1'-0"

